


# MONTGOMERY COUNTY CYCLING CONCERNS MAP STATISTICS

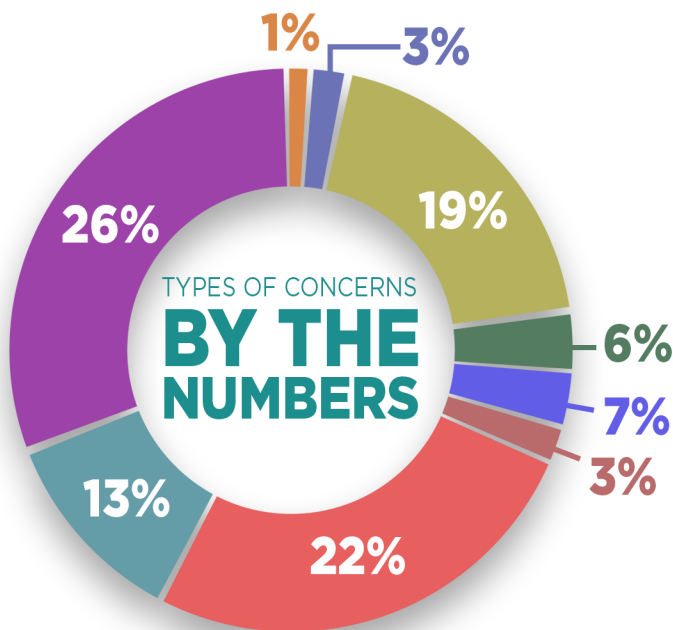
In October 2015, Montgomery County residents were invited to share feedback and provide comments on the Cycling Concerns Feedback Map, an interactive tool for communicating with the public.



**1,346**  
TOTAL COMMENTS



**890**  
UNIQUE POINTS OF INTEREST



- **BICYCLE-SAFE GRATE NEEDED** (9 COMMENTS)
- **CARS BLOCK BIKEWAY** (41 COMMENTS)
- **DIFFICULT CROSSING** (259 COMMENTS)
- **HIGH TRAFFIC VOLUME** (82 COMMENTS)
- **EXCESSIVE SPEED** (95 COMMENTS)
- **INSUFFICIENT BICYCLE PARKING** (45 COMMENTS)
- **OTHER CONCERN** (295 COMMENTS)
- **POOR PAVEMENT** (174 COMMENTS)
- **POOR / NO CONNECTION** (345 COMMENTS)

## TOP 12 POLICY AREAS WITH THE MOST CONCERNS

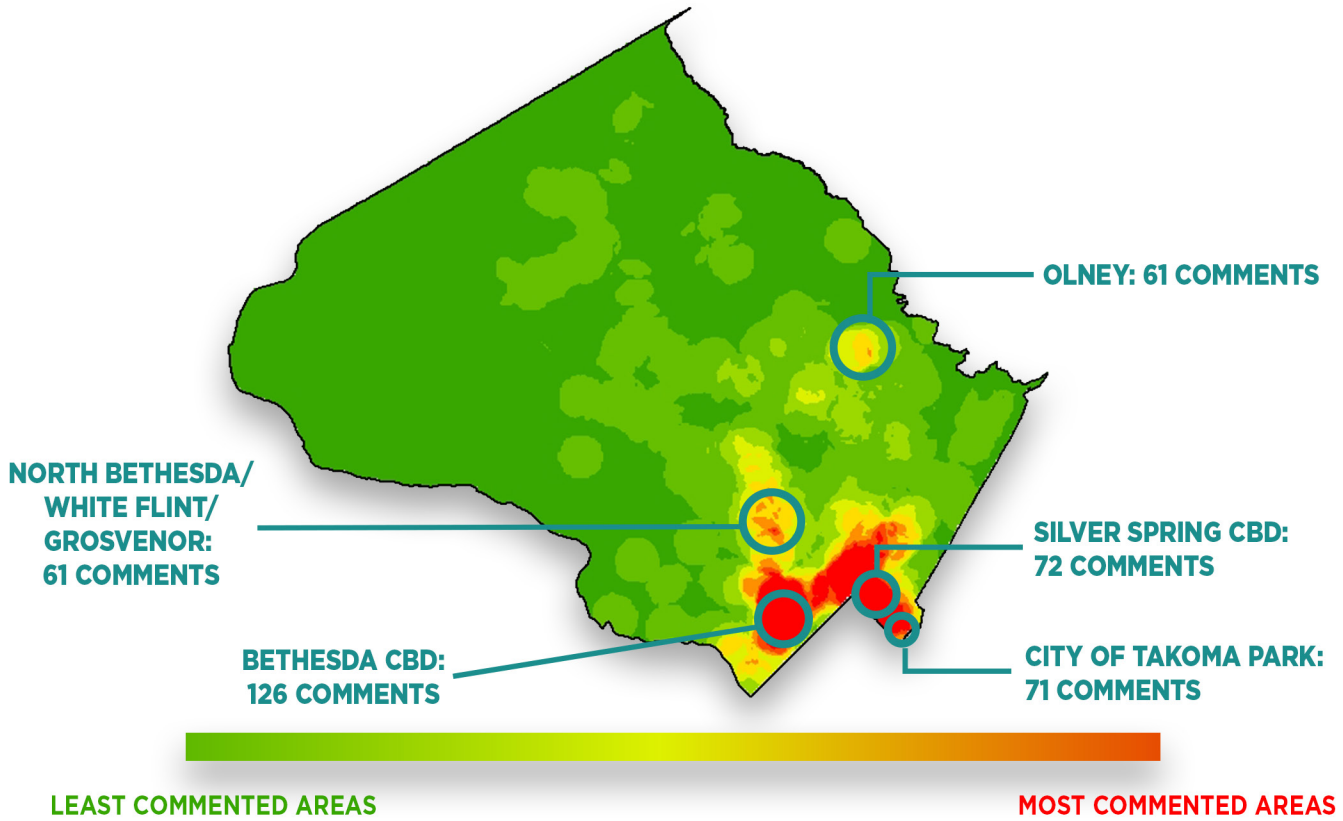
BETHESDA/CHEVY CHASE: 255	NORTH BETHESDA: 68
SILVER SPRING/TAKOMA PARK: 201	OLNEY: 61
KENSINGTON/WHEATON: 143	ASPEN HILL: 45
BETHESDA CBD: 126	FAIRLAND/COLESVILLE: 40
RURAL EAST: 88	ROCKVILLE CITY: 34
SILVER SPRING CBD: 72	WHITE OAK: 30

## TOP 12 STREETS & ROADS WITH THE MOST CONCERNS

WOODMONT AVE: 29	NEW HAMPSHIRE AVE: 13
BETHESDA AVE: 22	MACARTHUR BLVD: 11
OLNEY SANDY SPRING ROAD: 17	GEORGIA AVE: 10
FOREST GLEN ROAD 15	LAYHILL ROAD: 10
BEACH DRIVE: 13	NORBECK ROAD: 10
COLESVILLE ROAD: 13	TUCKERMAN LANE: 9

Source: ESRI Bicycle Feedback Map: Cycling Concerns. Types of concerns indicated on the map were provided by Montgomery County residents from October 1 - 31, 2015 and are not representative of the County as a whole.

# CYCLING CONCERNS HEAT MAP



# CYCLING CONCERNS WORD CLOUD

