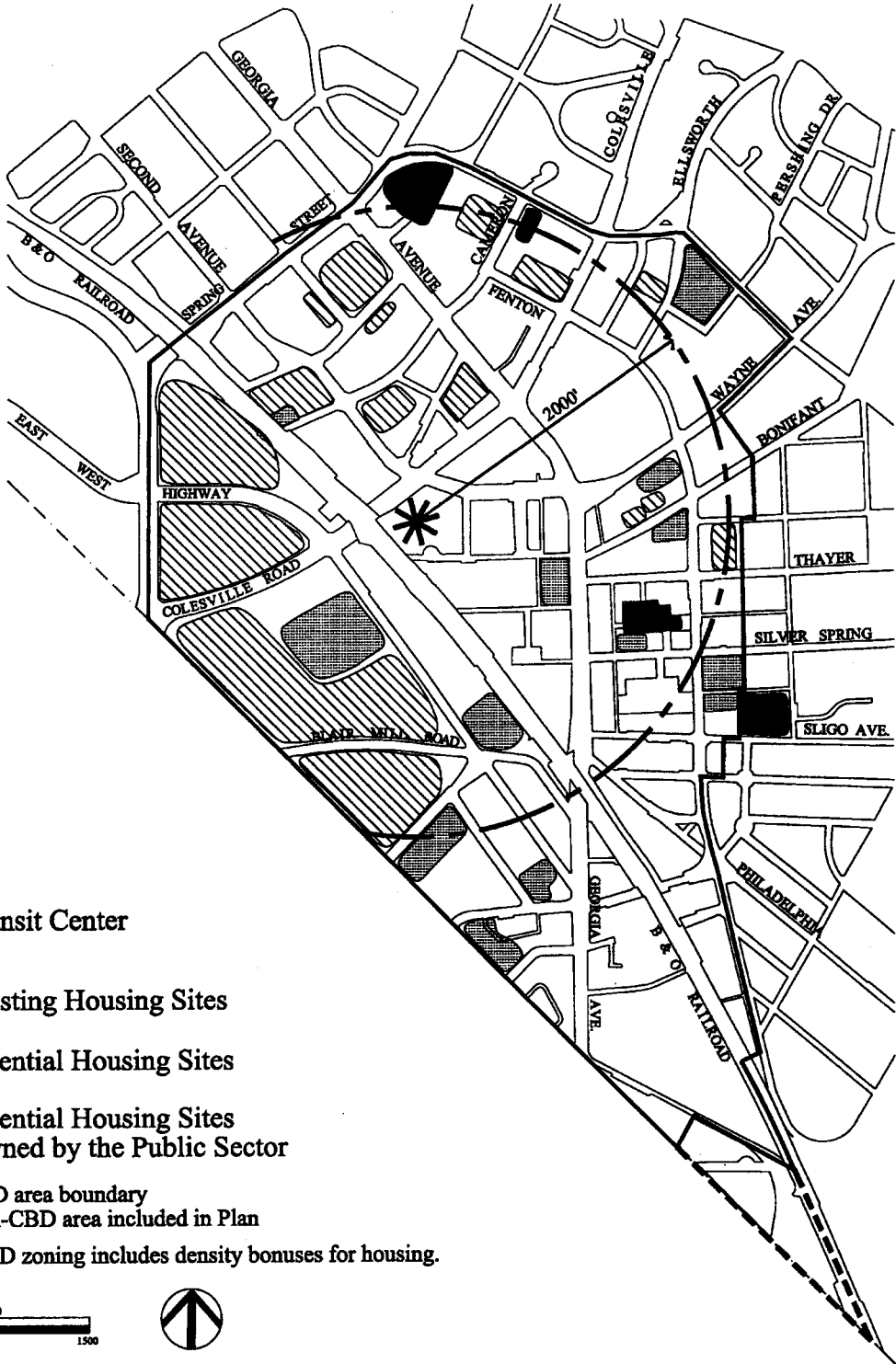






Map 35 Residential Downtown



-  Transit Center
-  Existing Housing Sites
-  Potential Housing Sites
-  Potential Housing Sites Owned by the Public Sector

— CBD area boundary
 - - - Non-CBD area included in Plan

NOTE: All CBD zoning includes density bonuses for housing.

