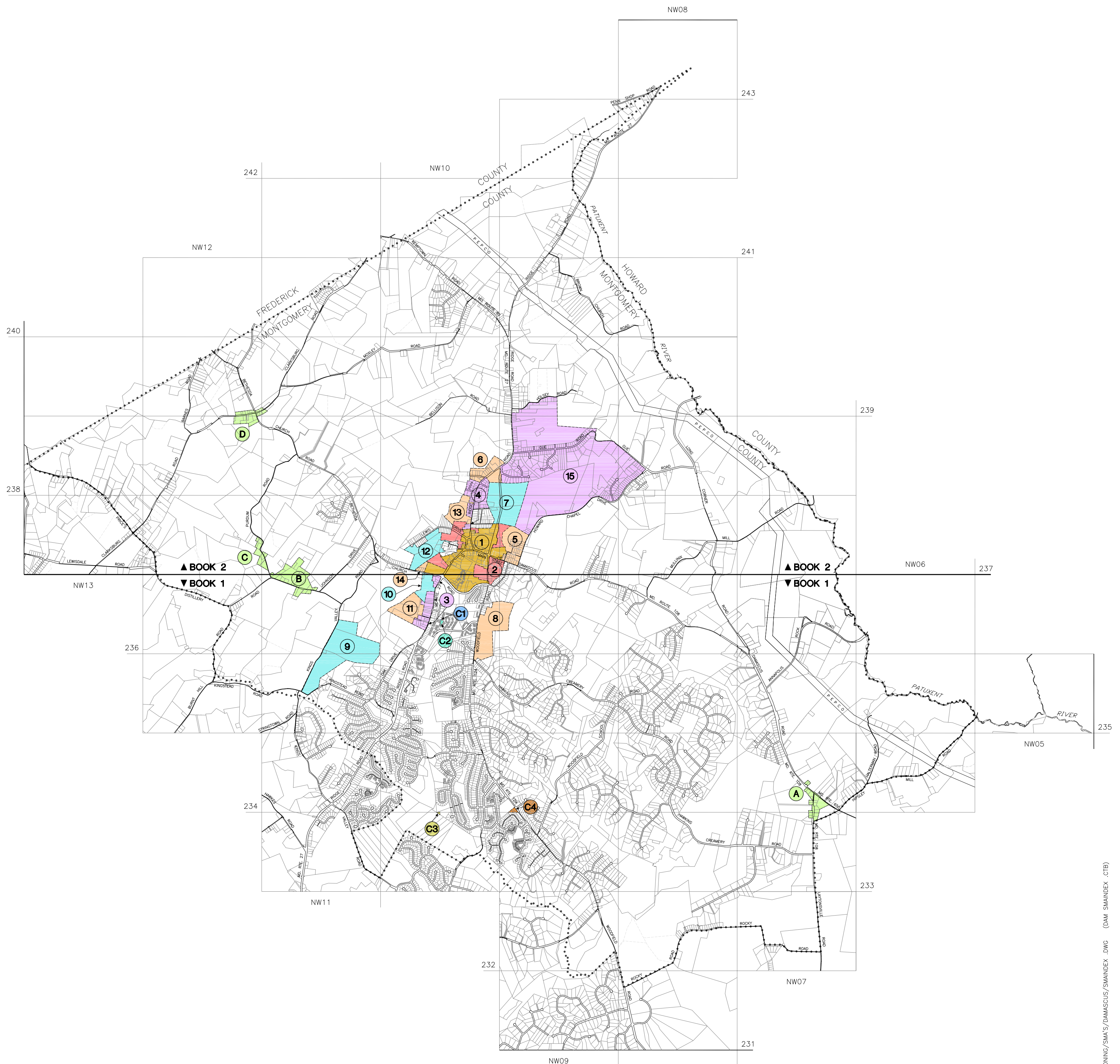


SECTIONAL MAP AMENDMENT FOR THE DAMASCUS MASTER PLAN AREA



MASTER PLAN AMENDMENTS APPROXIMATE ACREAGE

..... PLANNING AREA BOUNDARY





- **TOTAL ACREAGE 1,322.66 ACRES**

- 1 FROM C-2, R-200, O-M, RT-8, R-80, C-1, PD-7, R-30 & RE-2C TO MXTC
126.16 ACRES
- 2 FROM RE-2C, I-1, C-2, R-200, C-T & R-30 TO MXTC/TDR
66.37 ACRES
- 3 FROM RE-2C TO R-200
26.57 ACRES
- 4 FROM RE-2C TO R-200
36.12 ACRES
- 5 FROM RE-2C TO RE-1
40.57 ACRES
- 6 FROM RE-2C TO RE-1
27.30 ACRES
- 7 FROM RE-2C, TO RNC/TDR
75.95 ACRES

- 8 FROM RE-2C TO RNC/TDR
75.09 ACRES
- 9 FROM RC & RE-2C TO RNC/TDR
131.98 ACRES
- 10 FROM RE-2C TO RNC/TDR
16.86 ACRES
- 11 FROM RE-2C TO RNC/TDR
35.29 ACRES
- 12 FROM RE-2C TO RNC/TDR
43.58 ACRES
- 13 FROM RE-2C TO RNC/TDR
27.03 ACRES
- 14 FROM RE-2C TO R-90
3.79 ACRES
- 15 FROM RE-2C TO RC
590.00 ACRES

**CORRECTIVE AMENDMENTS
APPROXIMATE ACREAGE**

- **TOTAL ACREAGE 2.5 ACRES**

-  **FROM RT-6 TO R-200**
0.05 ACRES
-  **FROM RT-6 TO RT-8**
0.79 ACRES
-  **FROM RE-2 TO R-150**
0.24 ACRES
-  **FROM RE-2C TO RE-2C/TDR**
142 ACRES

RURAL VILLAGE OVERLAY ZONE APPROXIMATE ACREAGE

- TOTAL ACREAGE 98.89 ACRES WITH RURAL VILLAGE OVERLAY ZONE

- (A) WITH RURAL VILLAGE OVERLAY ZONE
21.12 ACRES**
- (B) WITH RURAL VILLAGE OVERLAY ZONE
44.78 ACRES**
- (C) WITH RURAL VILLAGE OVERLAY ZONE
12.27 ACRES**
- (D) WITH RURAL VILLAGE OVERLAY ZONE
20.72 ACRES**

