

Master Plan of Highways* Montgomery County, MD

*This map has not been approved or adopted by the Montgomery County Council nor the Montgomery County Planning Board. The information shown is intended solely to provide an overview of the functional classifications of Master Plan streets and roads and is a supplemental guide to but not a substitute for Approved and Adopted area Master Plans and Sector Plans and the Master Plan of Highways. Master planned roads for cities and towns with independent planning authority are not included in this map.

NOTICE

The planimetric, property, and topographic information shown on this map is based on copyrighted Map Products from the Montgomery County Department of Park and Planning of the Maryland-National Capital Park and Planning Commission, and may not be copied or reproduced without written permission from M-NCPPC.

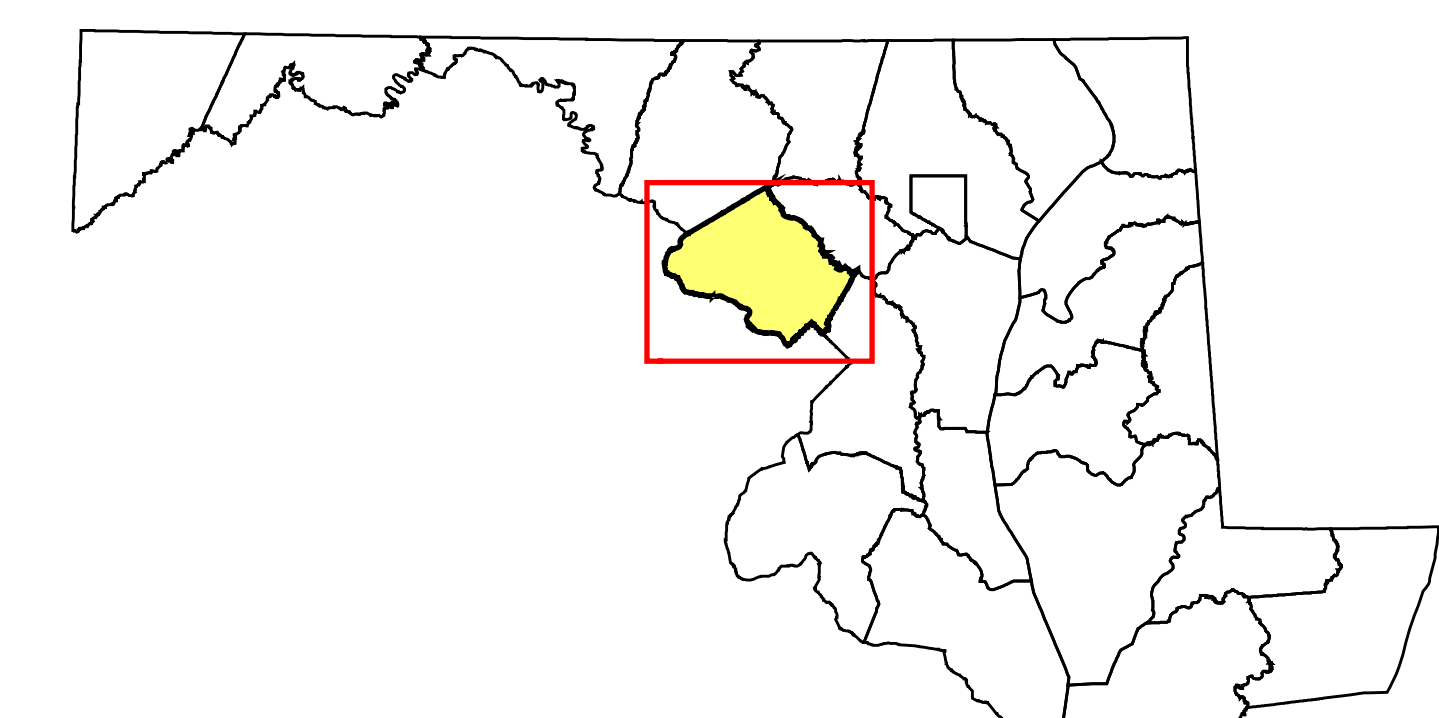
Property lines are compiled by adjusting the property lines to topography created from aerial photography and should not be interpreted as actual field surveys. Planimetric features were compiled from 1:14,400 scale aerial photography using stereo photogrammetric methods. All planimetric and property-based features are collected at 1:2,400 scale and are +/- 2.5 feet of their true location.

This map is created from a variety of data sources, and may not reflect the most current conditions in any one location and may not be completely accurate or up to date. This map may not be the same as a map of the same area plotted at an earlier time as the data are continuously updated. Use of this map, other than for general planning purposes, is not recommended. Copyright 2005.

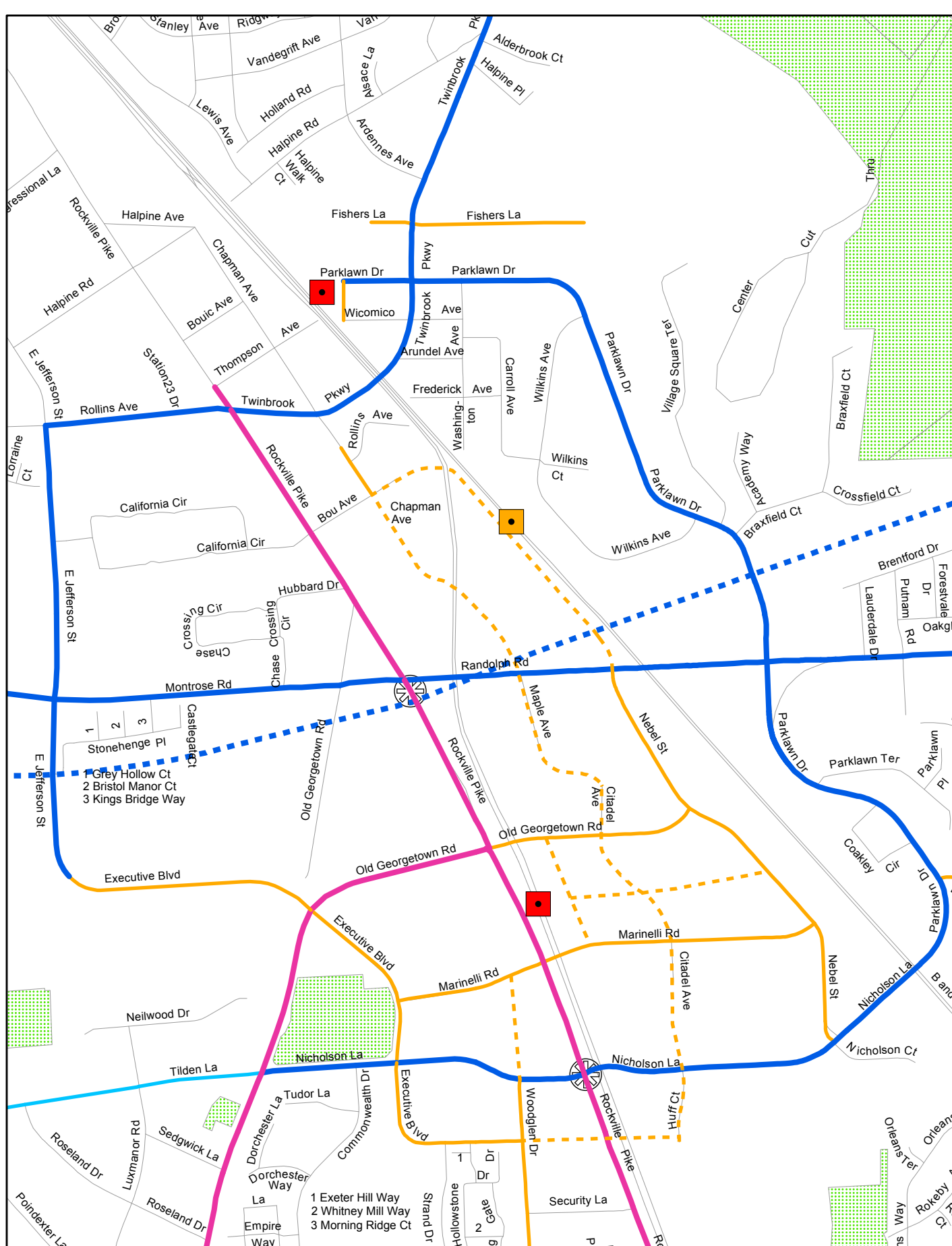
State of Maryland

Published April 2005

- New Grade-Separated Interchanges
- New Transit Stations
- MARC
- METRO
- Freeway (Planned)
- Parkway
- Controlled Major Highway (Planned)
- Controlled Major Highway
- Major Highway (Planned)
- Major Highway
- Arterial (Planned)
- Arterial
- Residential Primary (Planned)
- Residential Primary
- Principal Secondary
- Business (Planned)
- Business
- Industrial (Planned)
- Industrial
- Country Arterial (Planned)
- Country Arterial
- County Road (Planned)
- County Road
- Rustic Road
- Exceptional Rustic Road
- Park Road
- Rural Business
- Transway
- Transway (Planned)
- Unclassified Road With Master Plan Defined Right of Way
- Existing Parks
- Proposed Parks
- Towns and Cities With Independent Planning Authority
- Municipalities



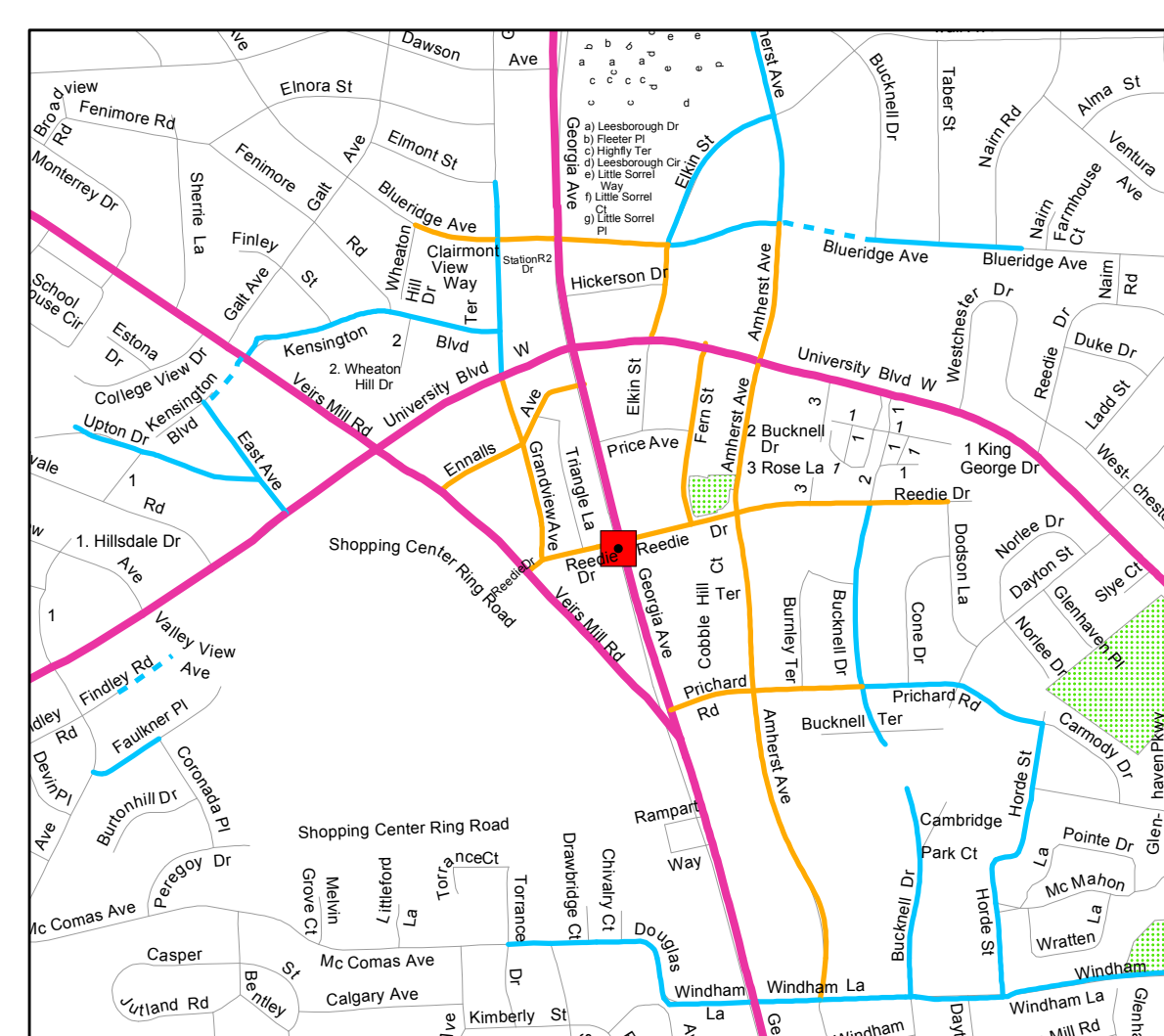
White Flint / Twinbrook Area



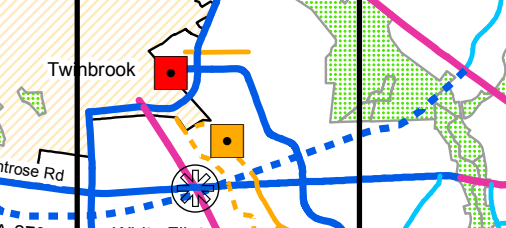
Silver Spring Central Business District



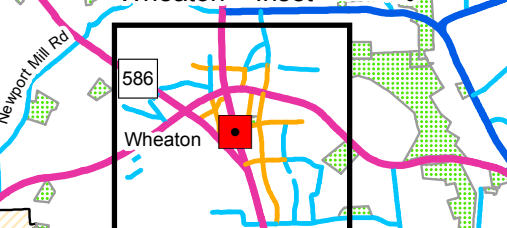
Wheaton Central Business District



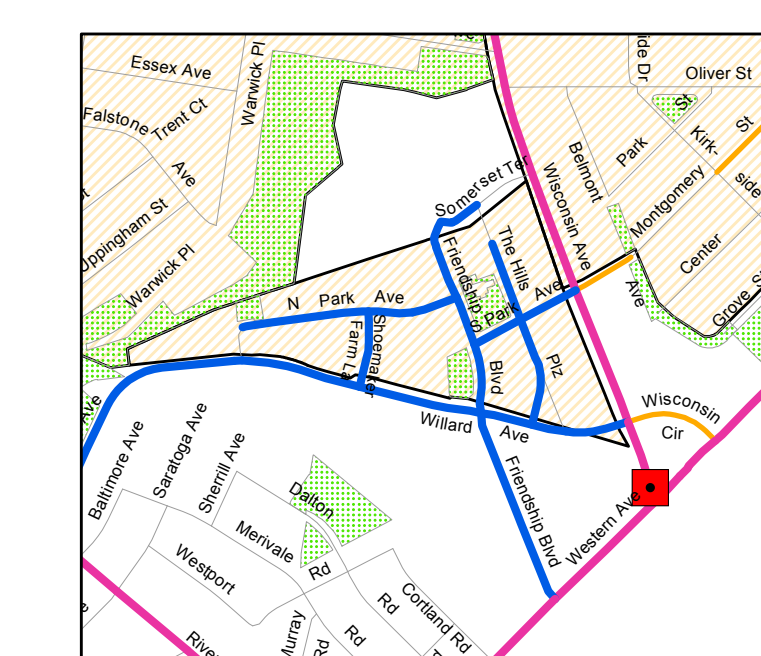
White Flint Inset



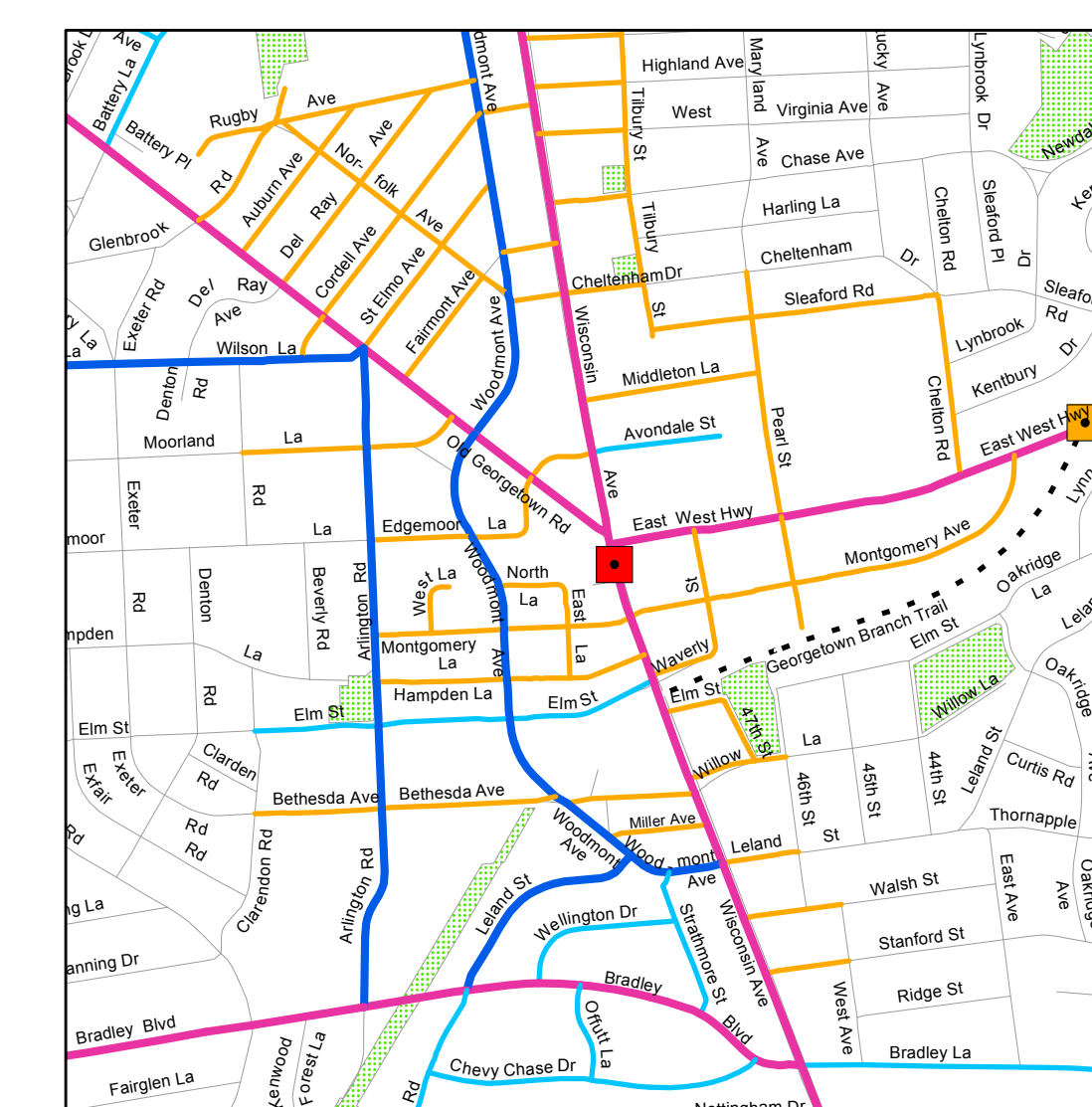
Wheaton Inset



Friendship Heights




Bethesda Central Business District



0 5,000 Feet
1 inch equals 5,000 feet
1:60,000



Statewide Map Not To Scale
Inset Map Scale 1 inch equals 1,000 feet



The Maryland-National Capital Park & Planning Commission
Montgomery County Department of Park & Planning
Countywide Planning Division, Transportation Planning Unit
8787 Georgia Avenue
Silver Spring, Maryland 20910
(301) 495-4525 voice
(301) 495-1302 fax
<http://www.mc-mncppc.org/transportation>