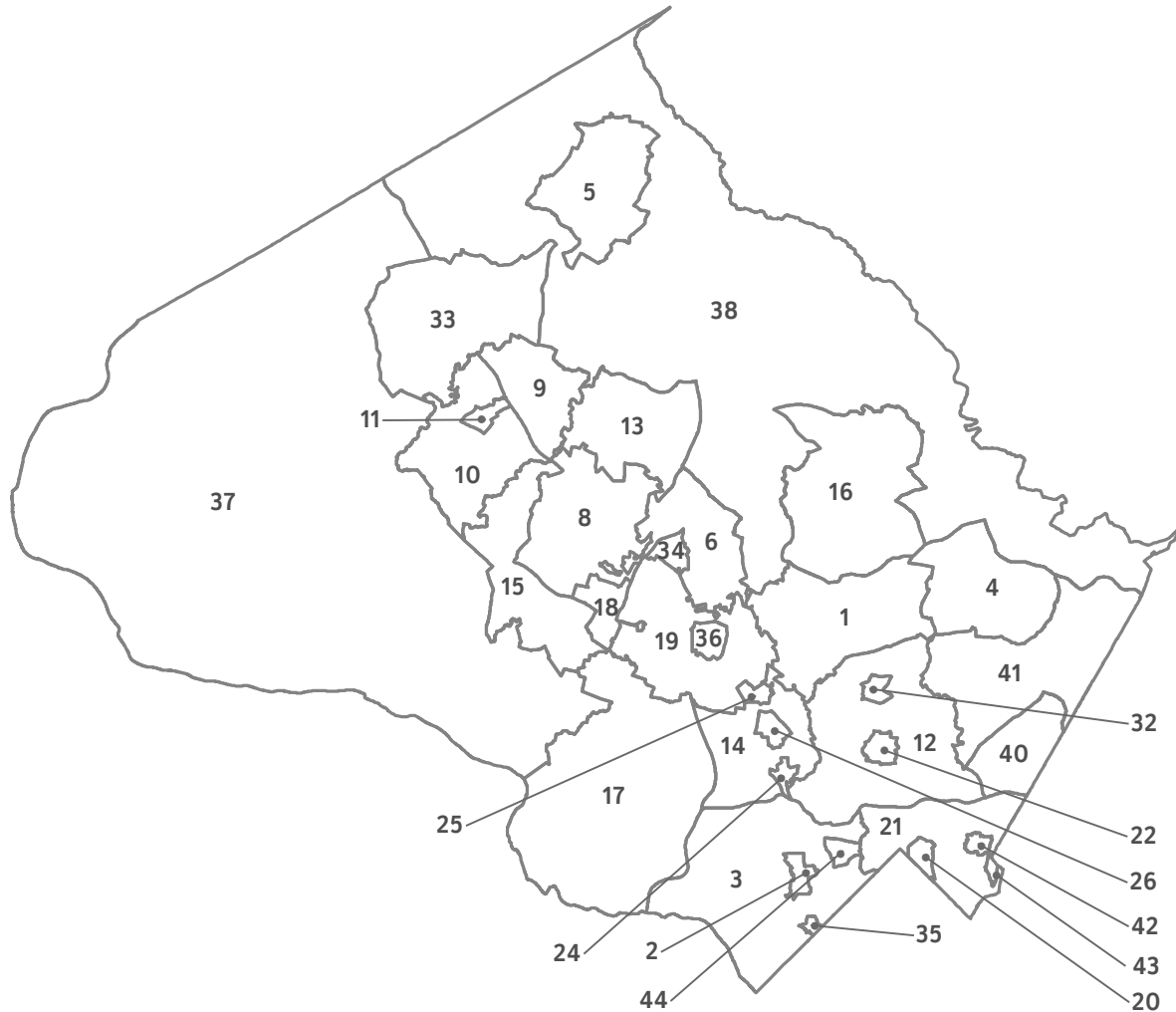


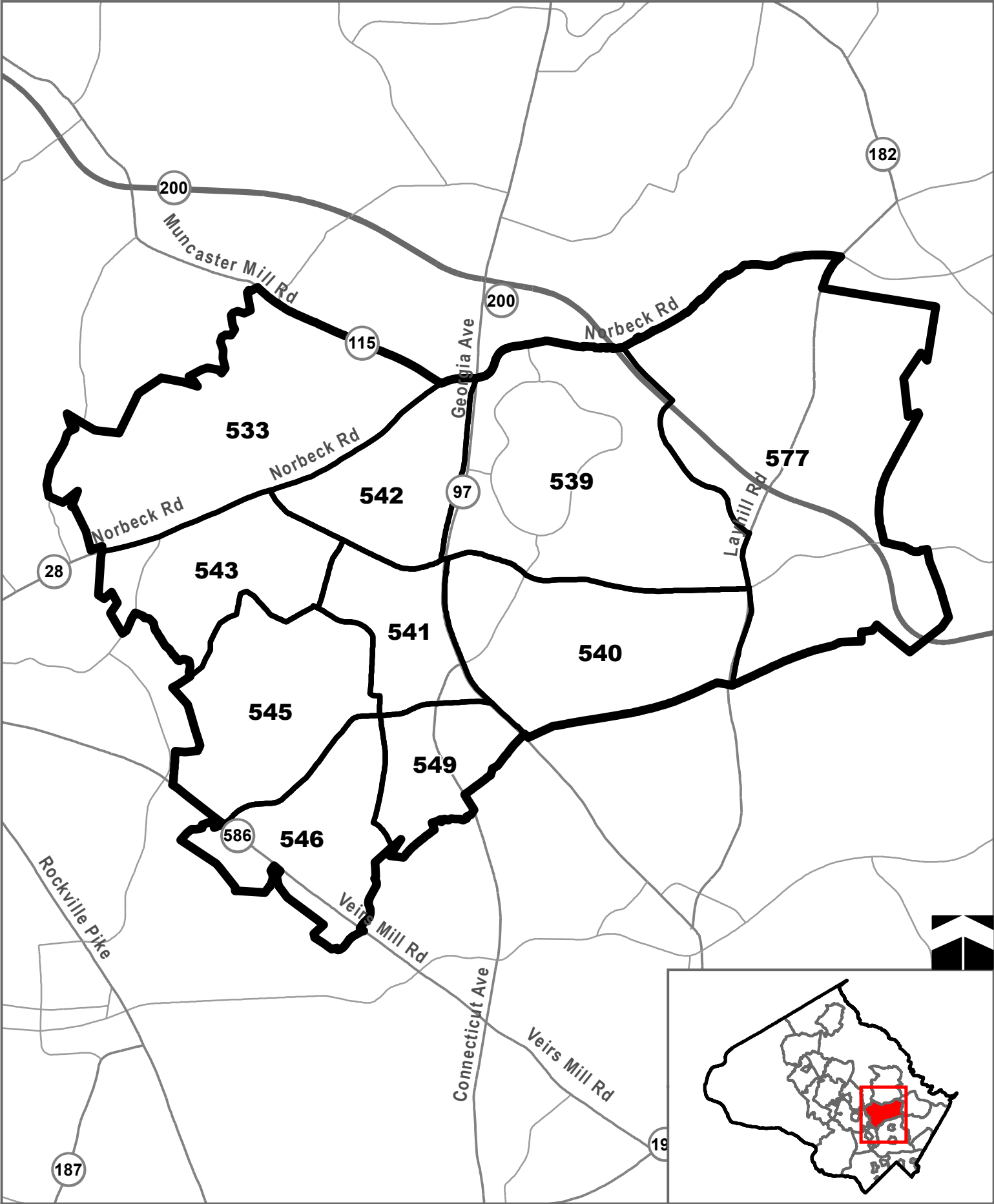
Montgomery County Policy Areas



- | | |
|--------------------------------|----------------------------------|
| 1. Aspen Hill | 20. Silver Spring CBD |
| 2. Bethesda CBD | 21. Silver Spring/Takoma Park |
| 3. Bethesda/Chevy Chase | 22. Wheaton CBD |
| 4. Cloverly | 24. Grosvenor |
| 5. Damascus | 25. Twinbrook |
| 6. Derwood | 26. White Flint |
| 8. Gaithersburg City | 32. Glenmont |
| 9. Germantown East | 33. Clarksburg |
| 10. Germantown West | 34. Shady Grove Metro Station |
| 11. Germantown Town Center | 35. Friendship Heights |
| 12. Kensington/Wheaton | 36. Rockville Town Center |
| 13. Montgomery Village/Airpark | 37. Rural West |
| 14. North Bethesda | 38. Rural East |
| 15. North Potomac | 40. White Oak |
| 16. Olney | 41. Fairland/Colesville |
| 17. Potomac | 42. Long Branch Sector Plan |
| 18. R&D Village | 43. Takoma/Langley |
| 19. Rockville City | 44. Chevy Chase Lake Master Plan |

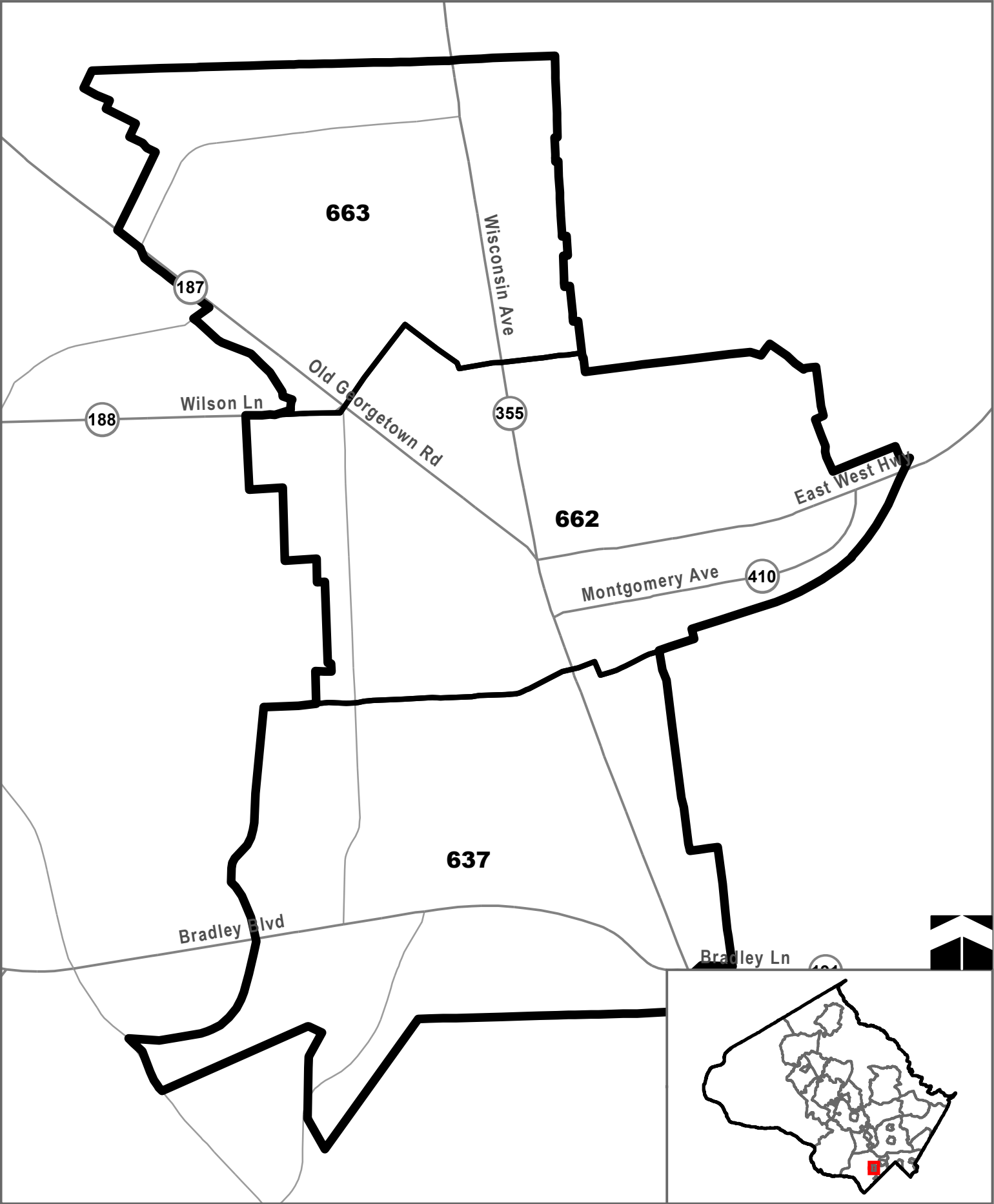
Aspen Hill Policy Area

with Traffic Analysis Zones



Bethesda CBD Policy Area

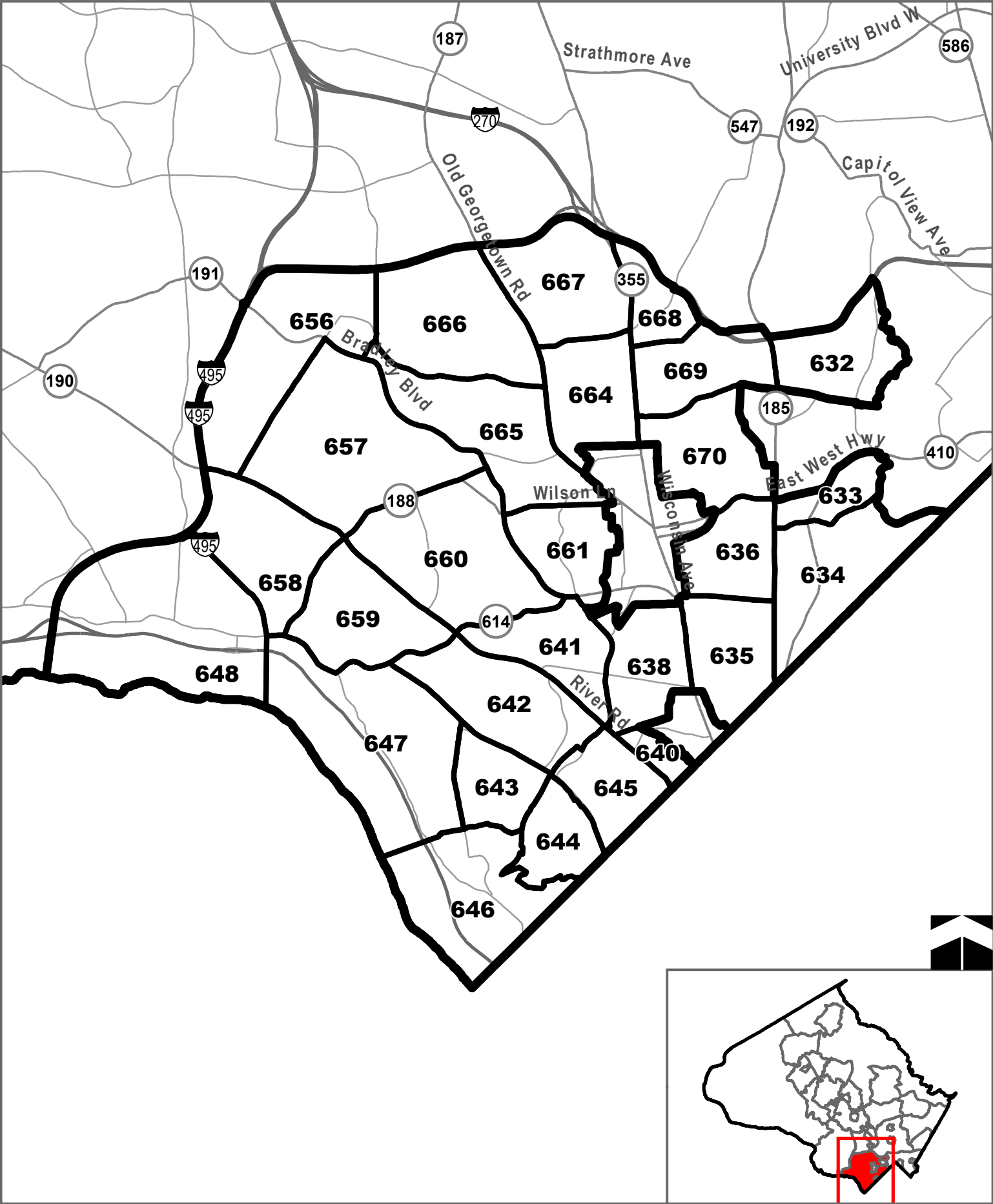
with Traffic Analysis Zones



Bethesda/Chevy Chase Policy Area

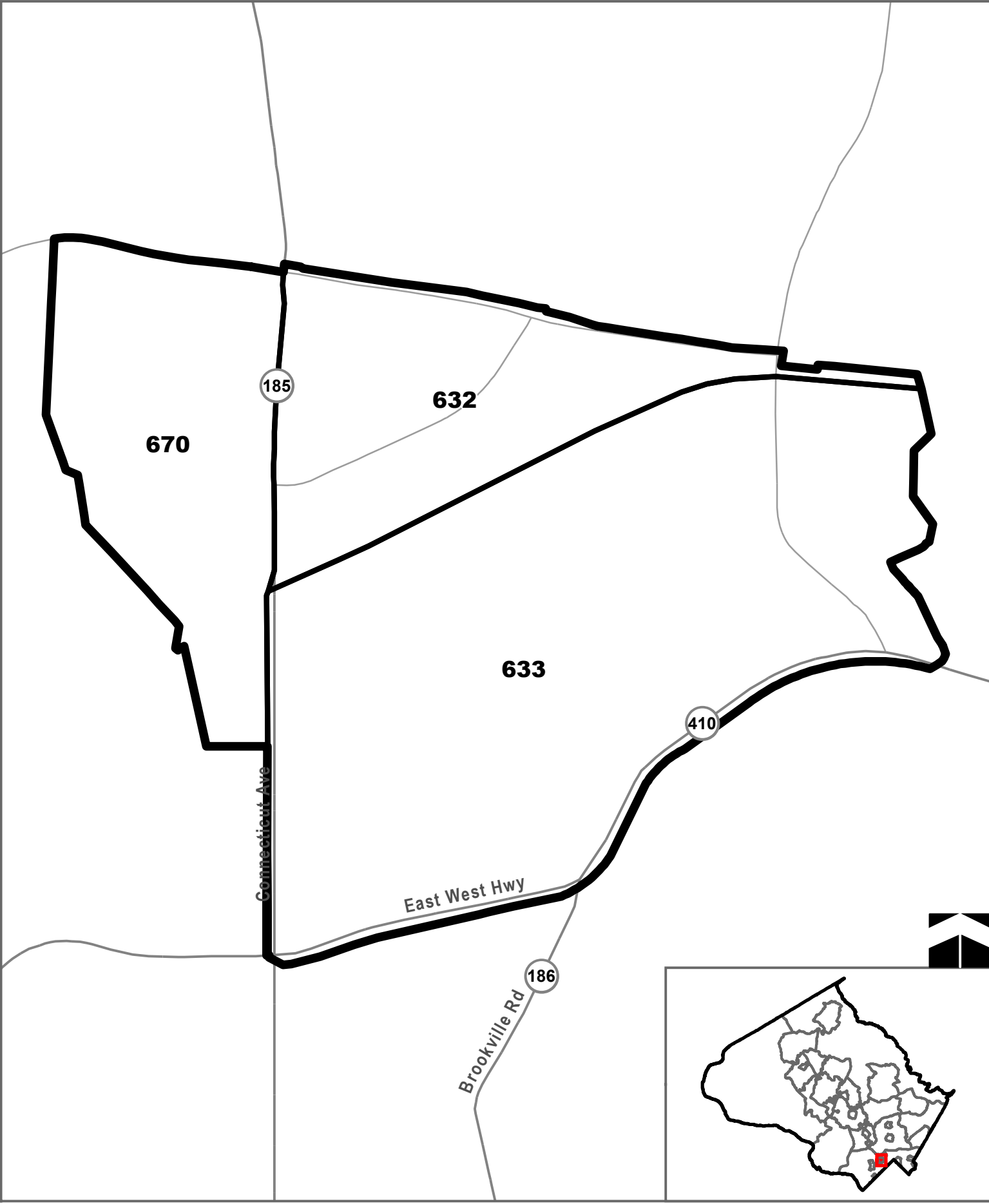
MAP 4

with Traffic Analysis Zones



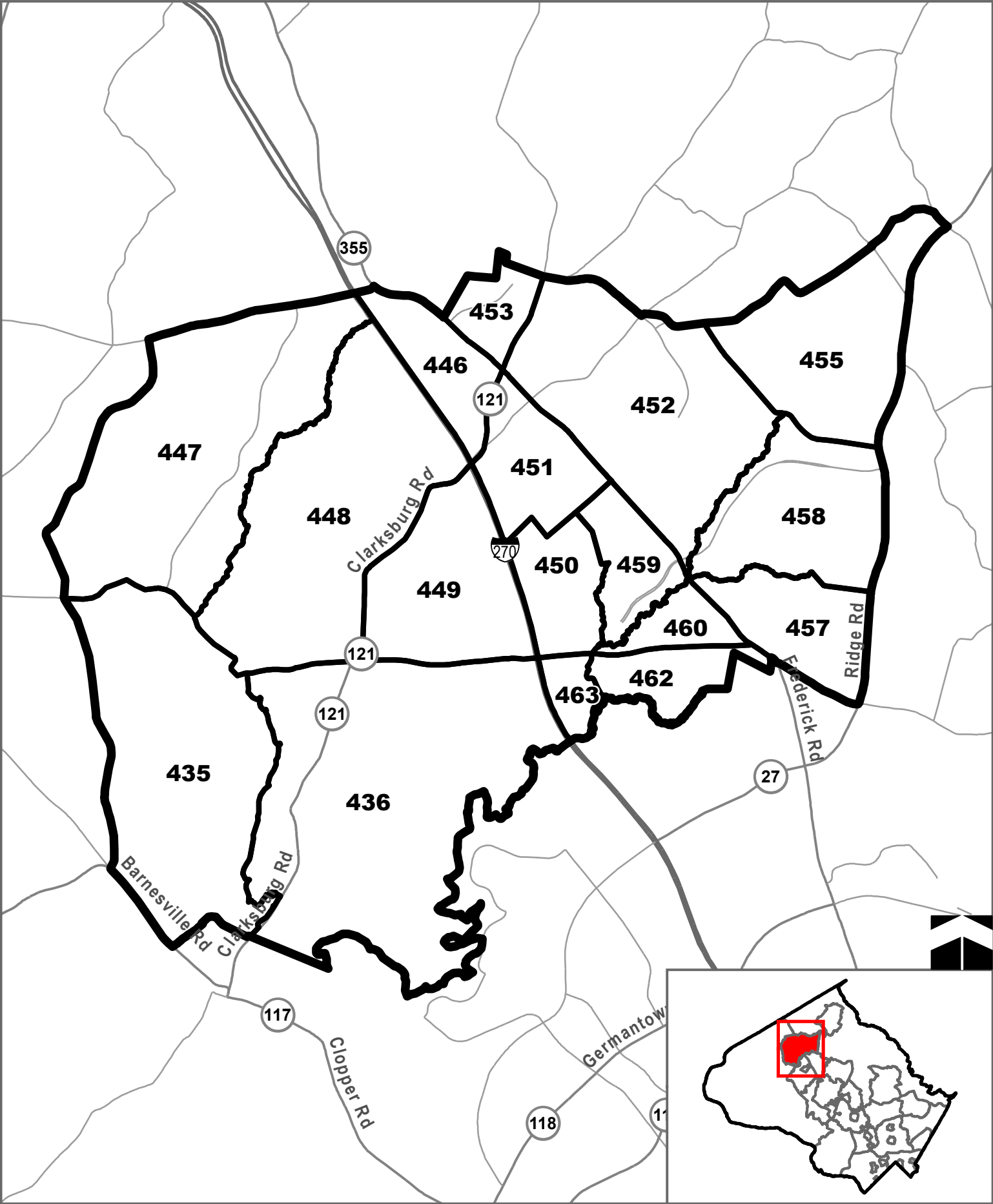
Chevy Chase Lake Master Plan Policy Area

with Traffic Analysis Zones



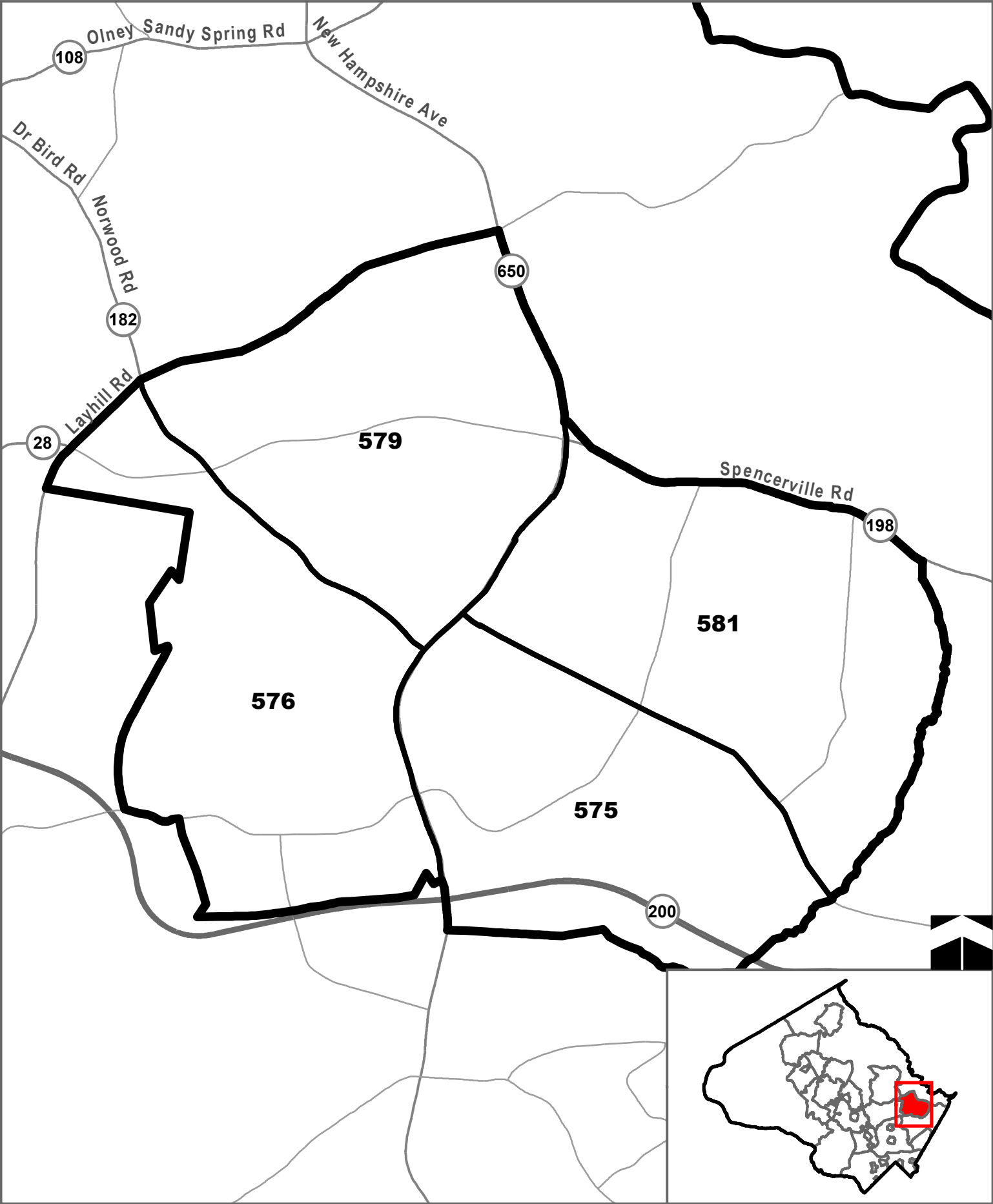
Clarksburg Policy Area

with Traffic Analysis Zones



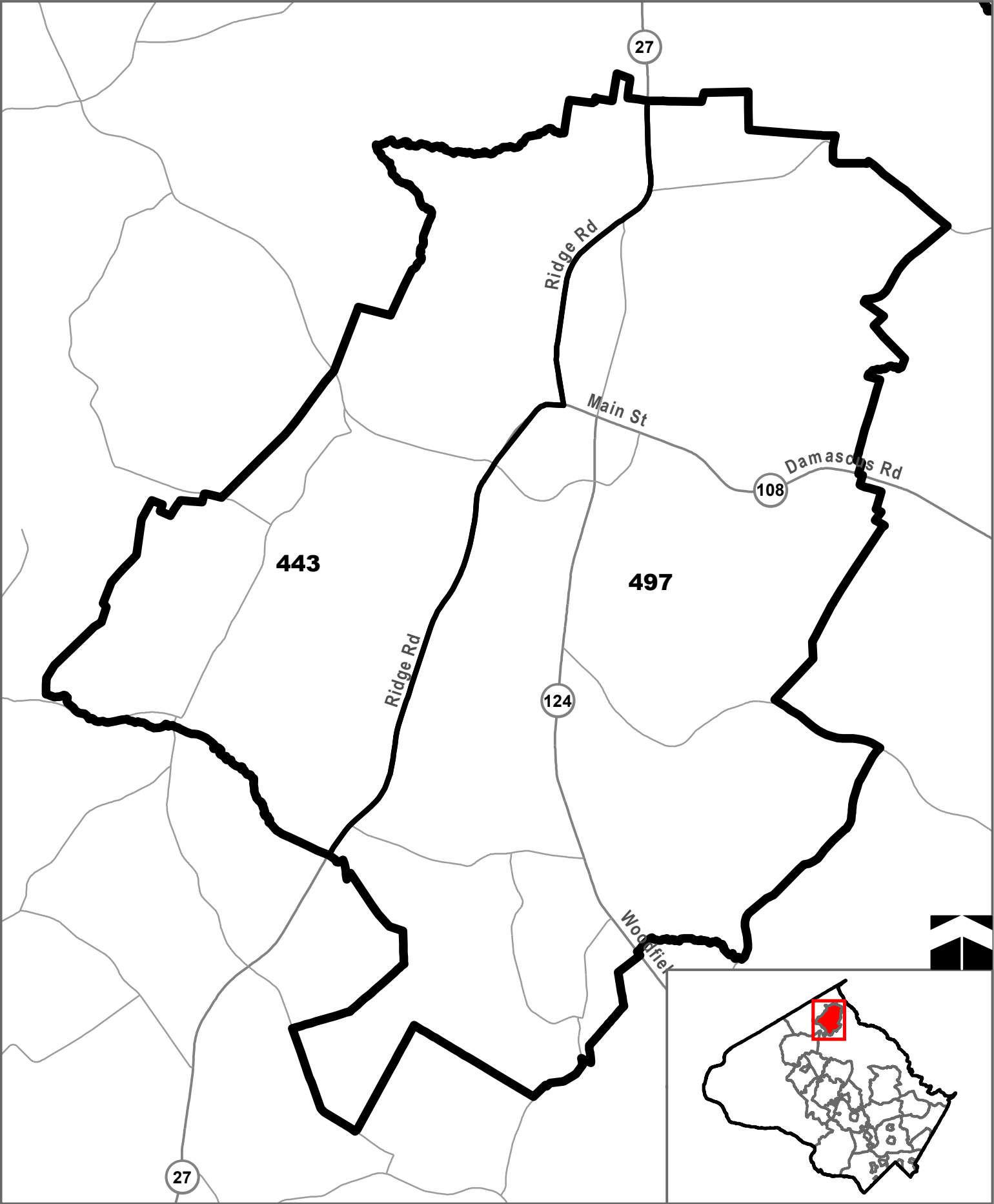
Cloverly Policy Area

with Traffic Analysis Zones

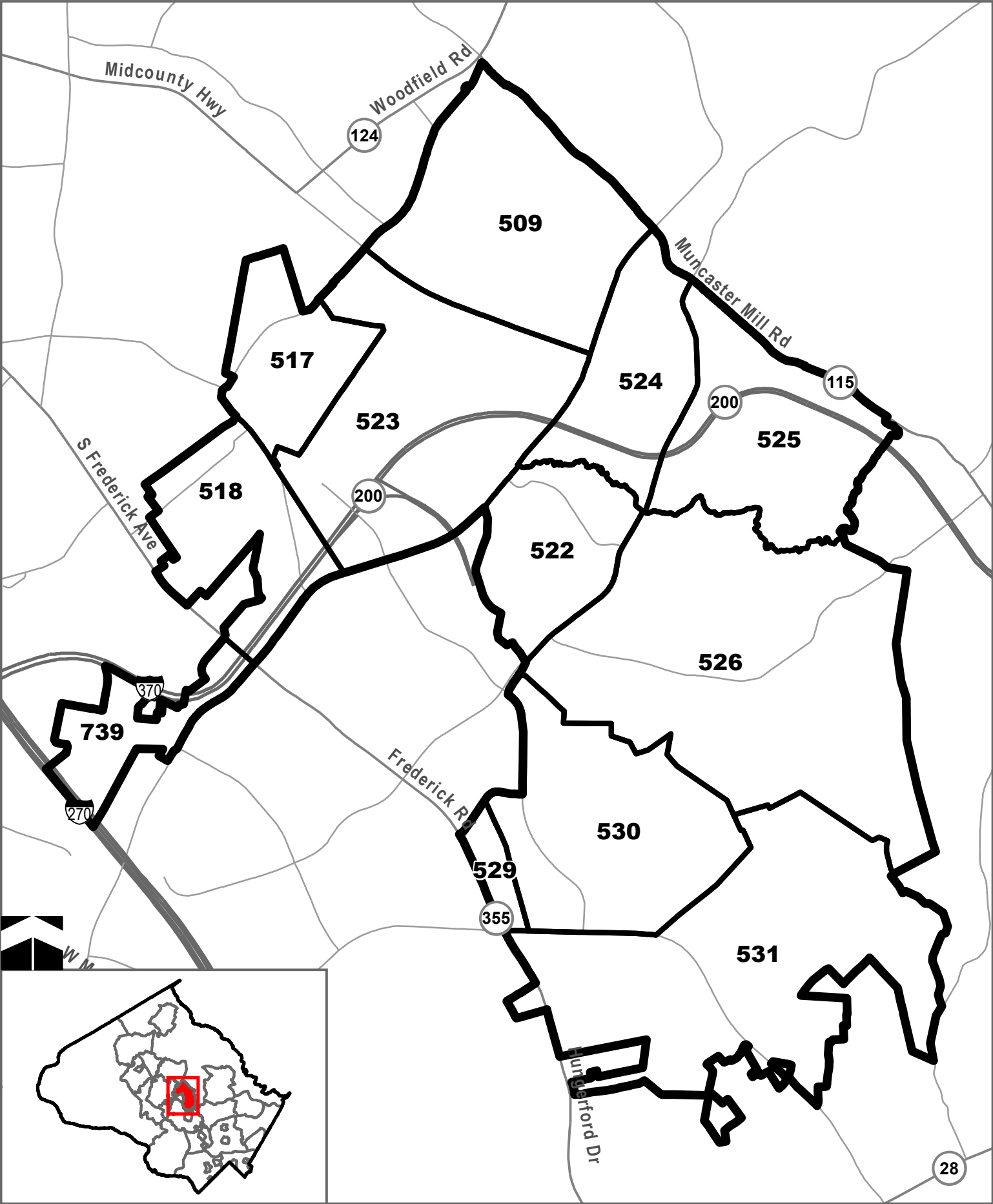


Damascus Policy Area

with Traffic Analysis Zones

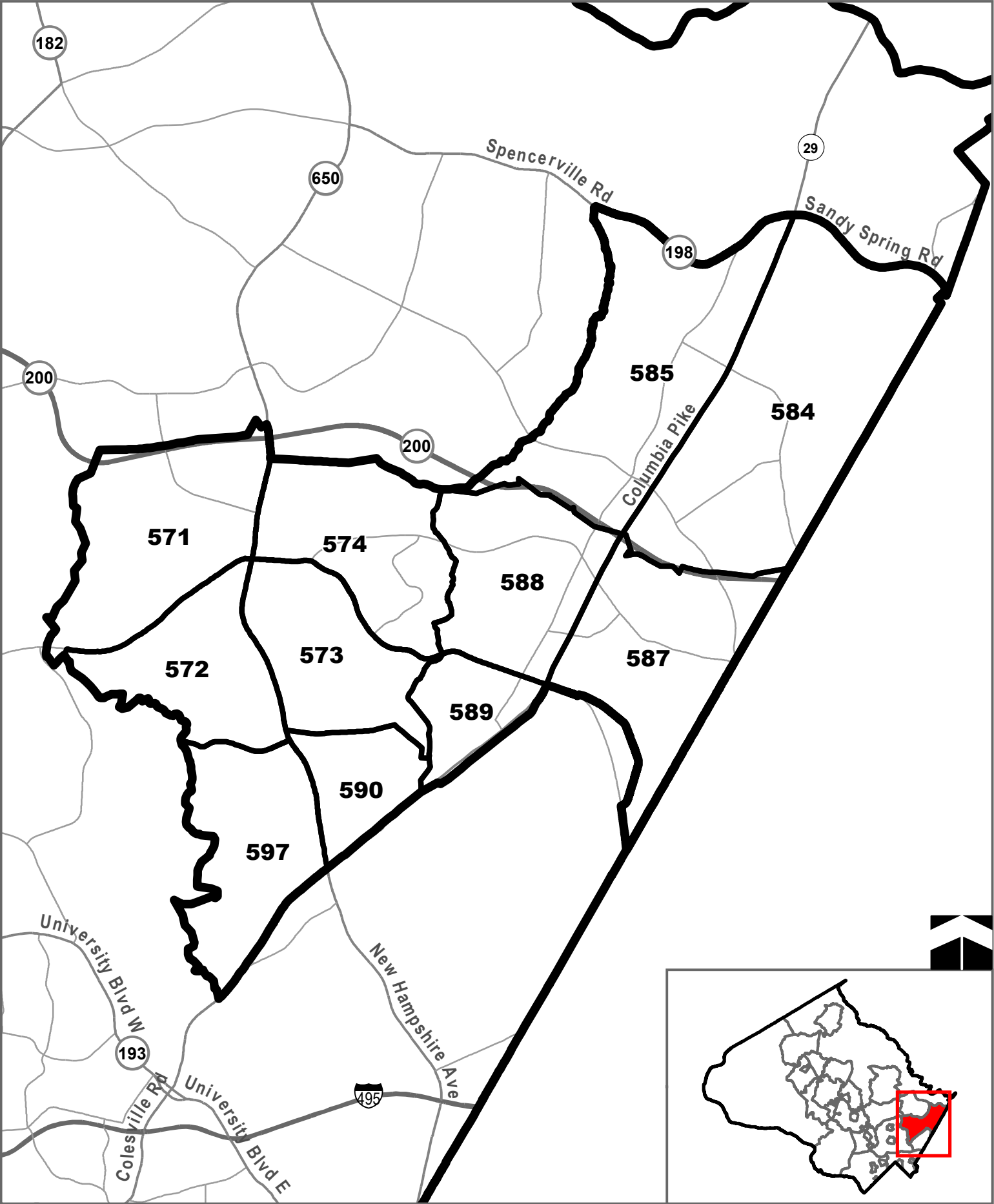


Derwood Policy Area
with Traffic Analysis Zones



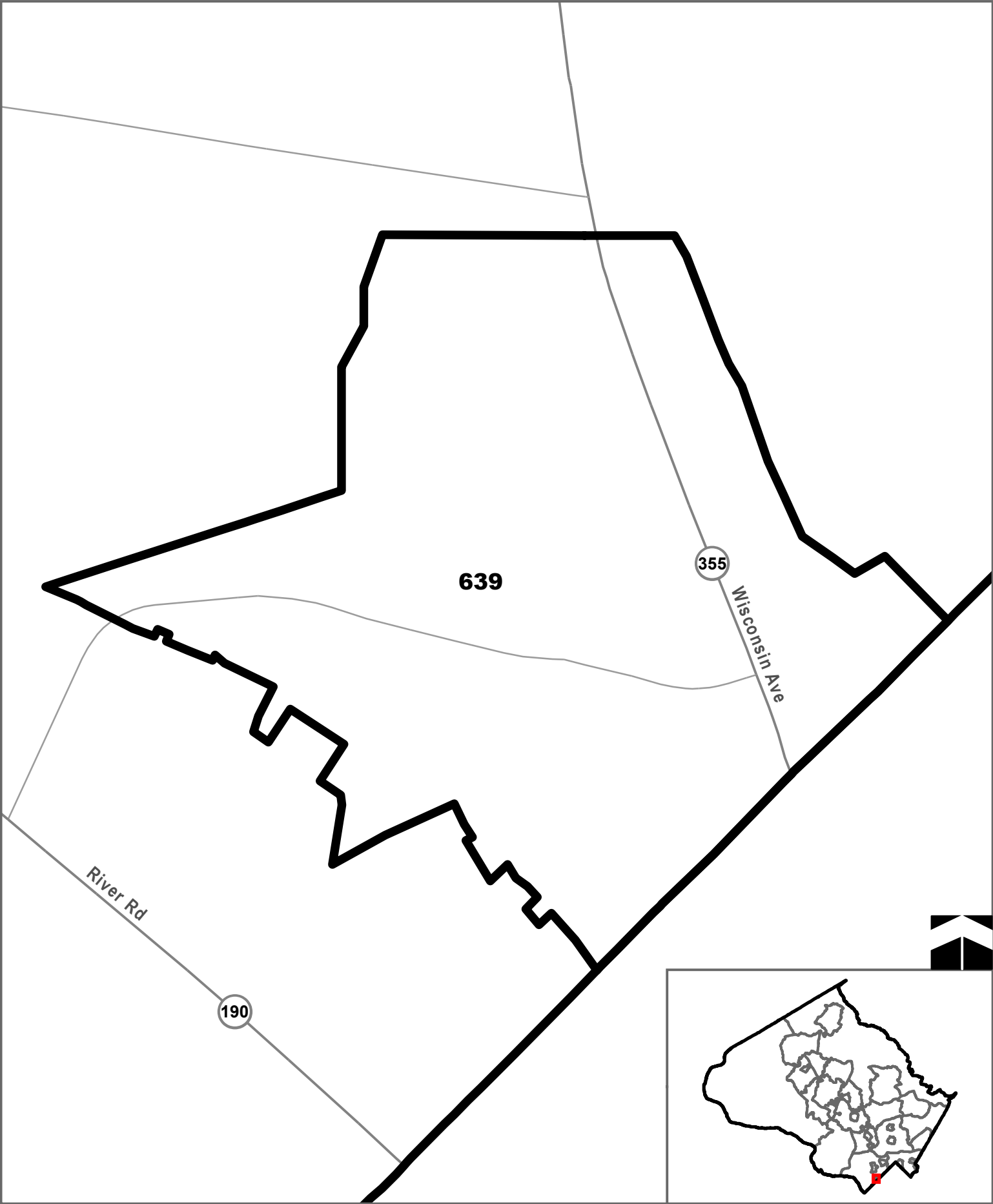
Fairland/Colesville Policy Area

with Traffic Analysis Zones



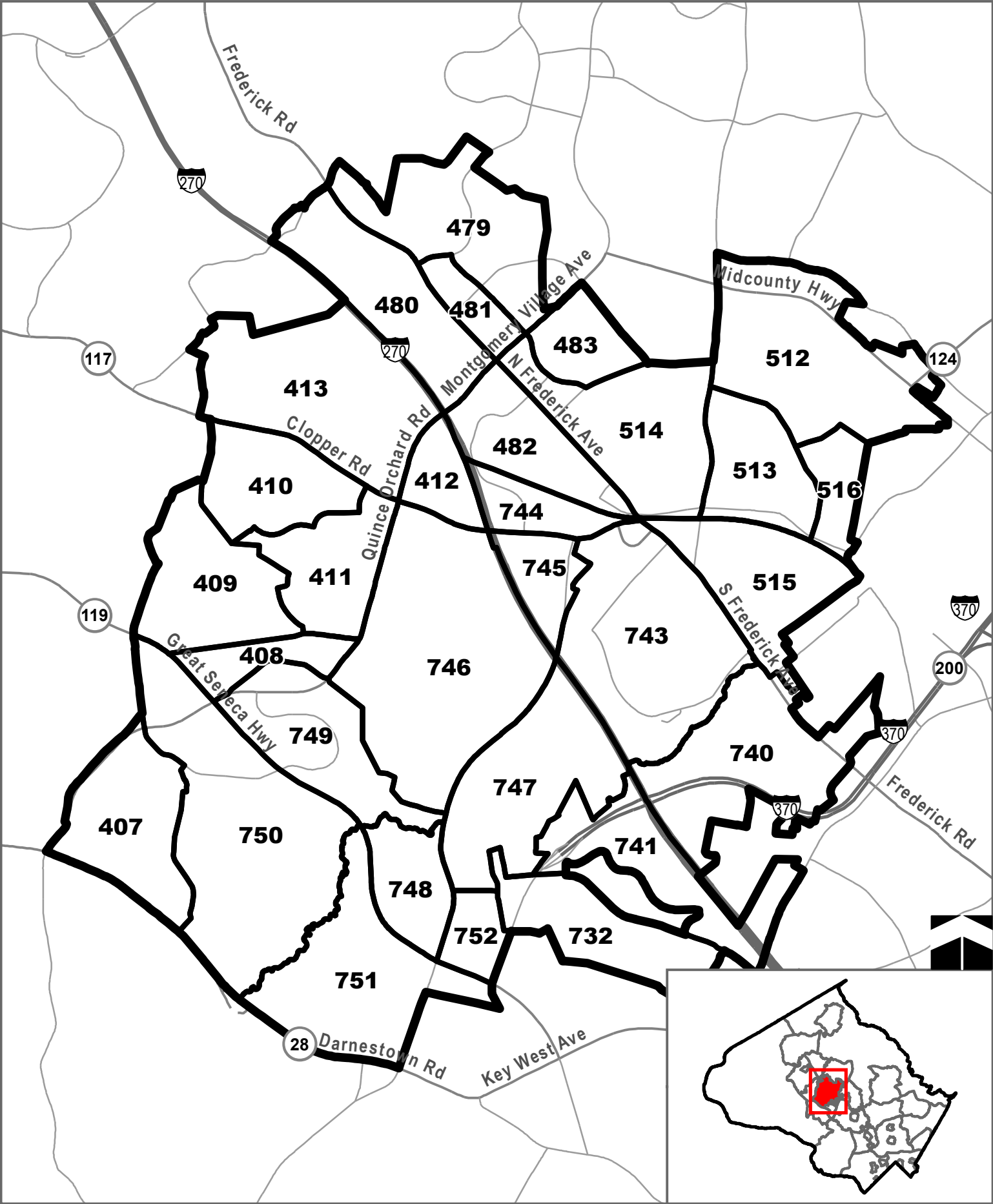
Friendship Heights Policy Area

with Traffic Analysis Zones



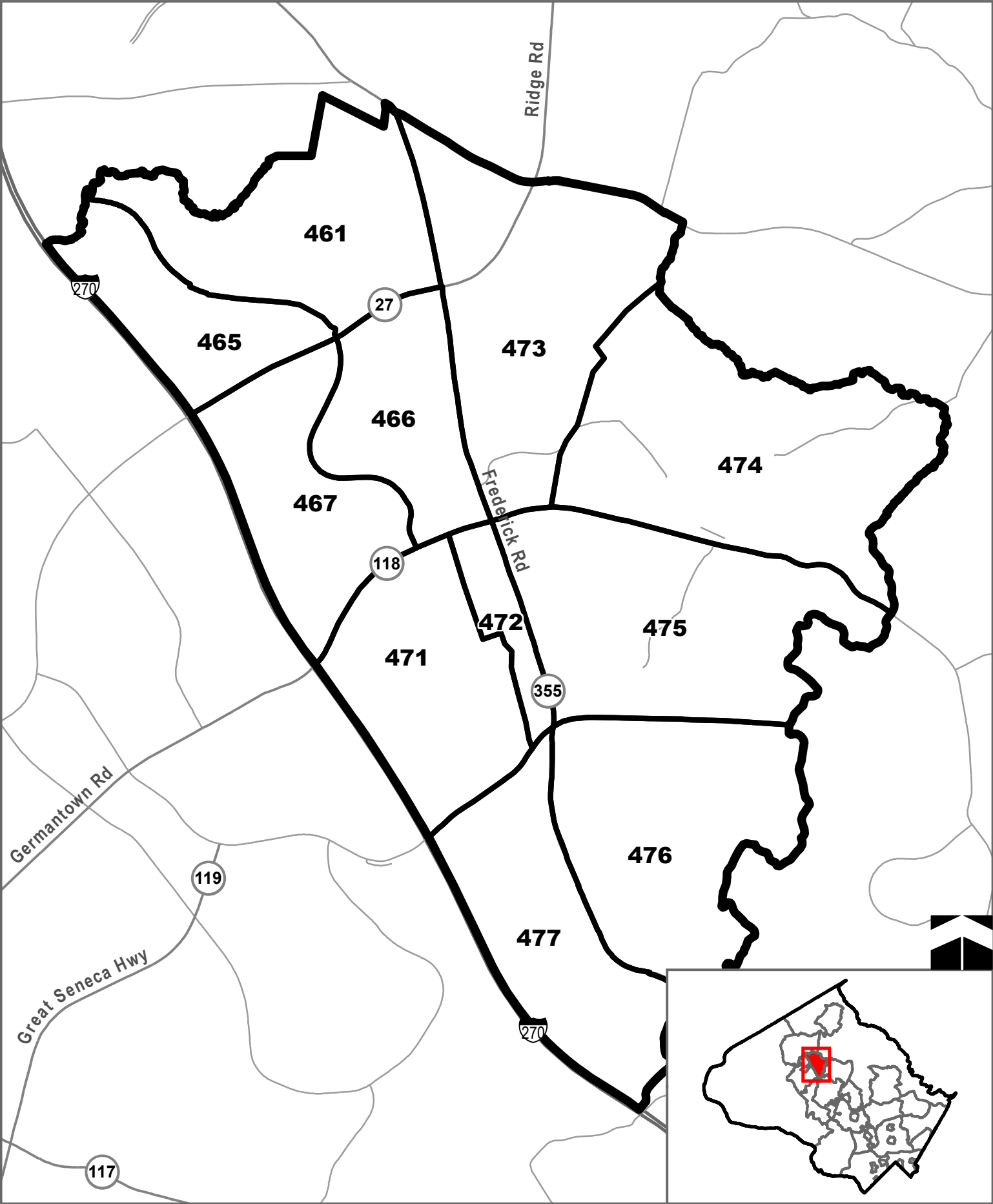
Gaithersburg City Policy Area

with Traffic Analysis Zones



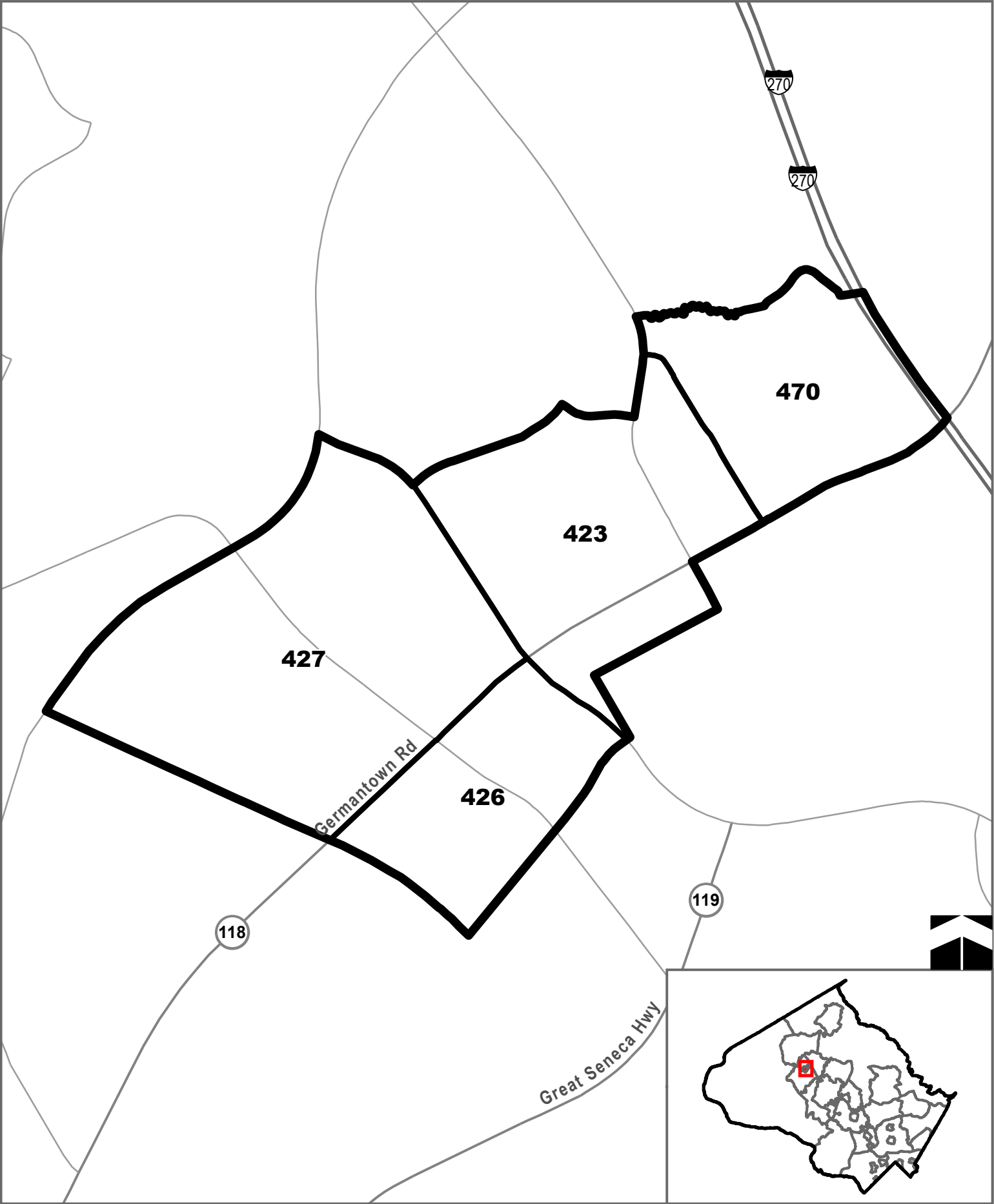
Germantown East Policy Area

with Traffic Analysis Zones



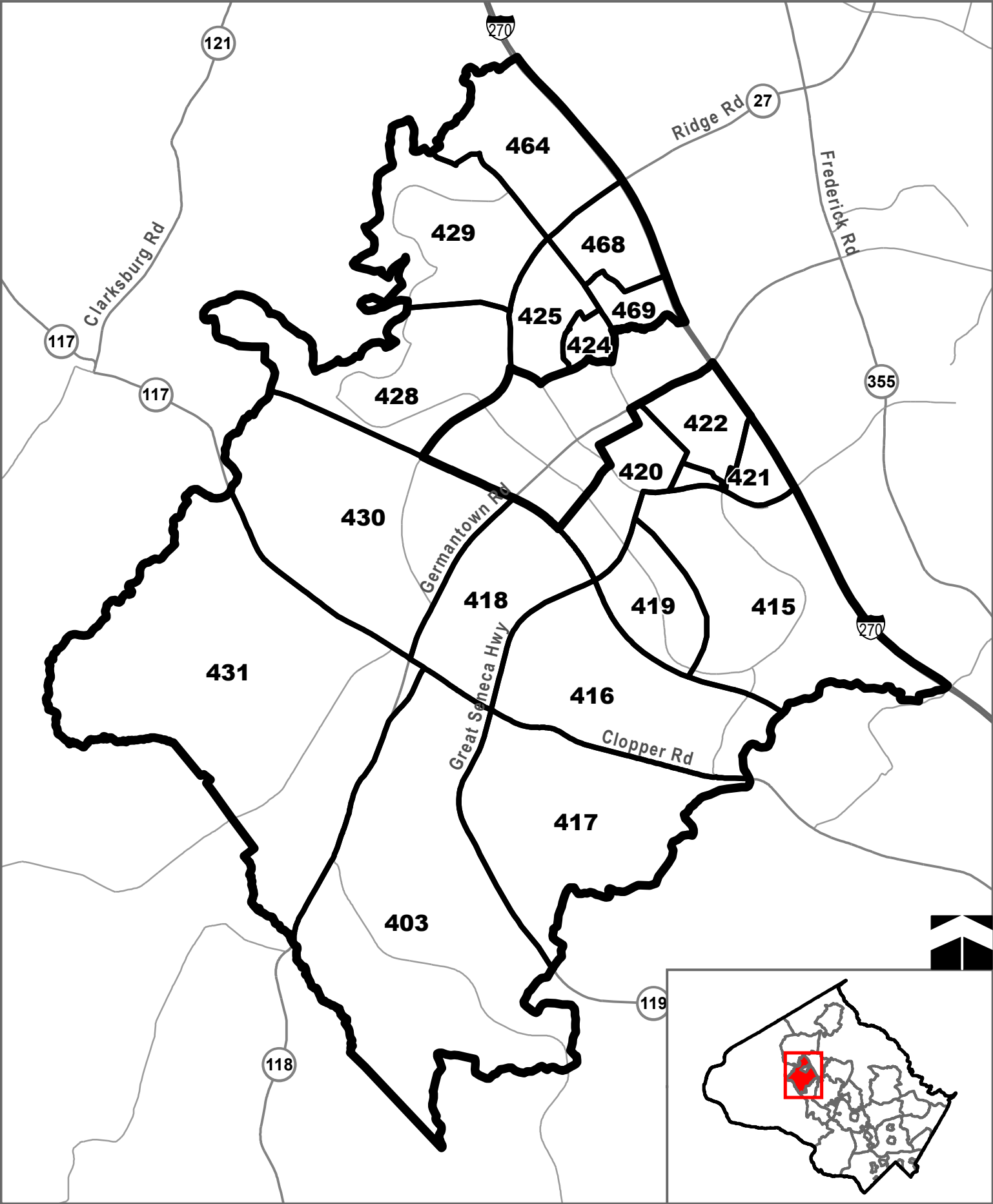
Germantown Town Center Policy Area

with Traffic Analysis Zones



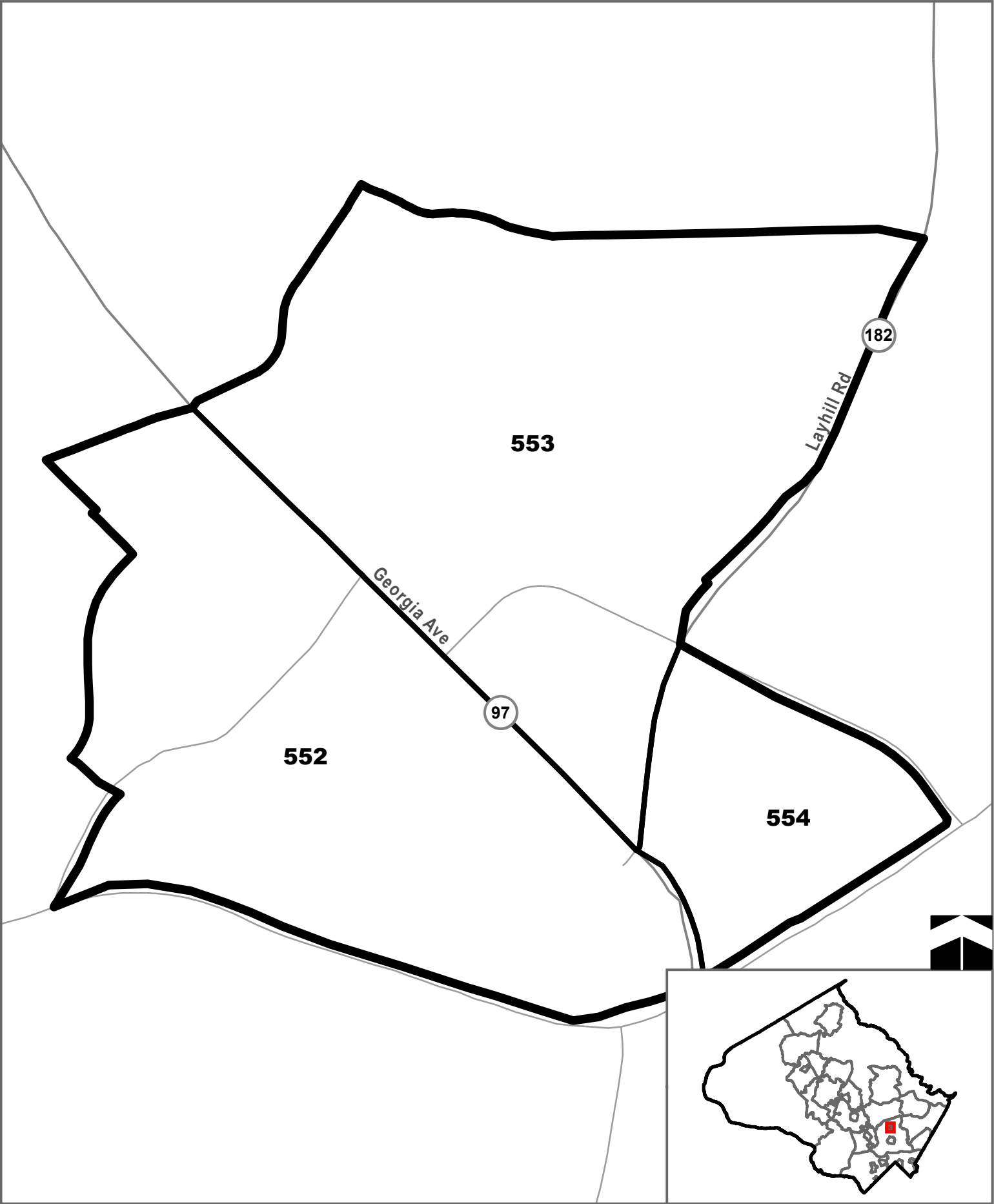
Germantown West Policy Area

with Traffic Analysis Zones



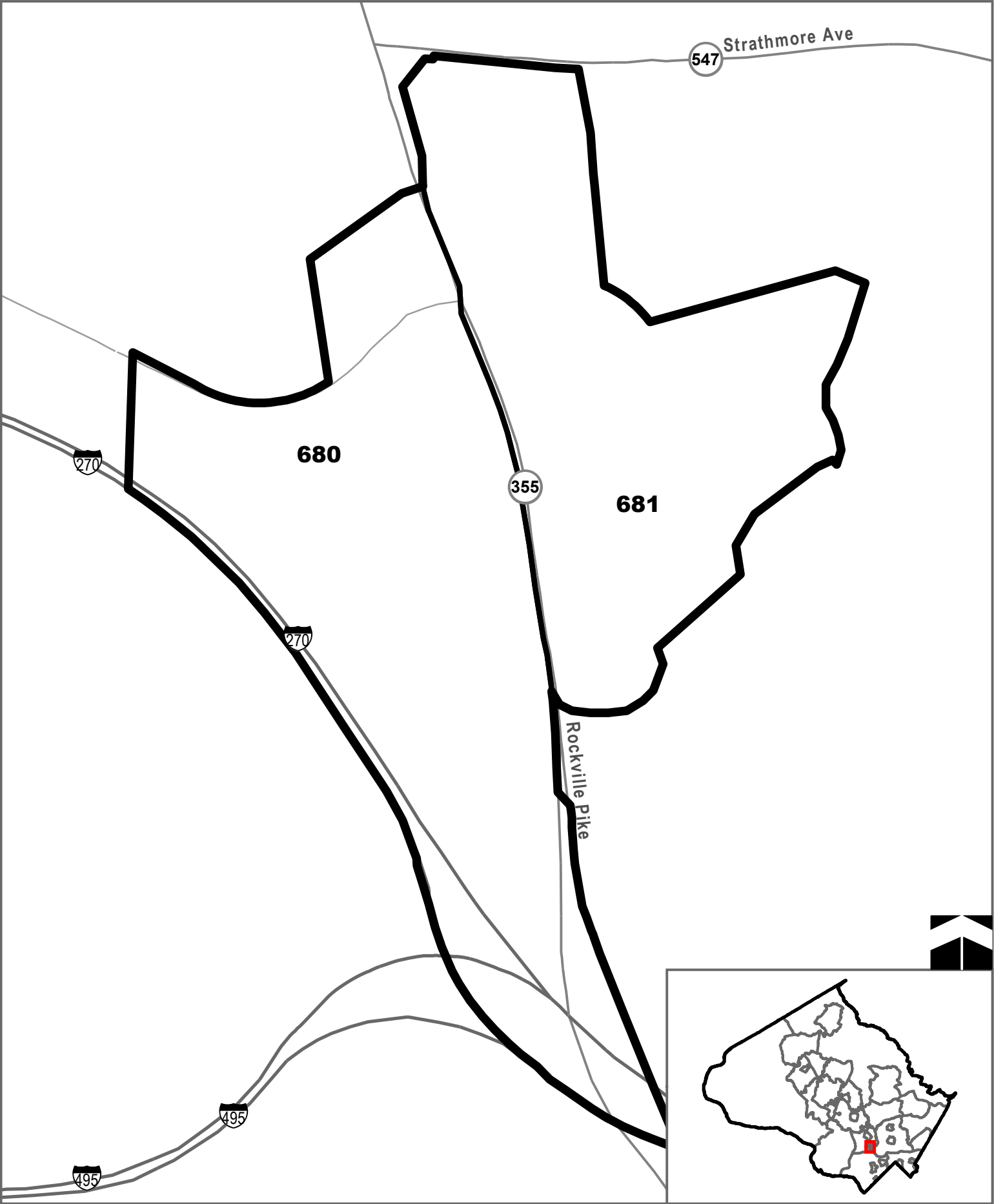
Glenmont Policy Area

with Traffic Analysis Zones



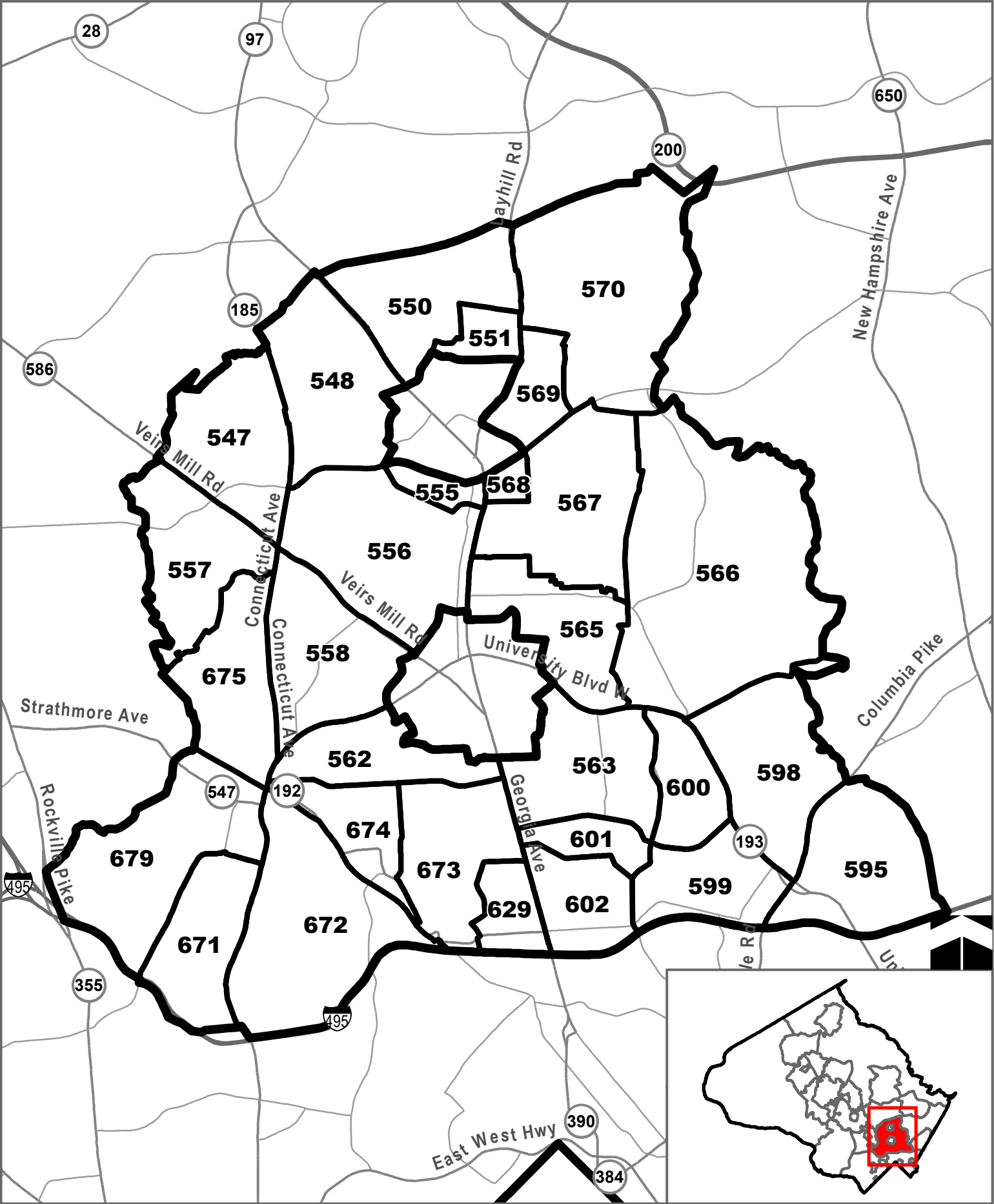
Grosvenor Policy Area

with Traffic Analysis Zones



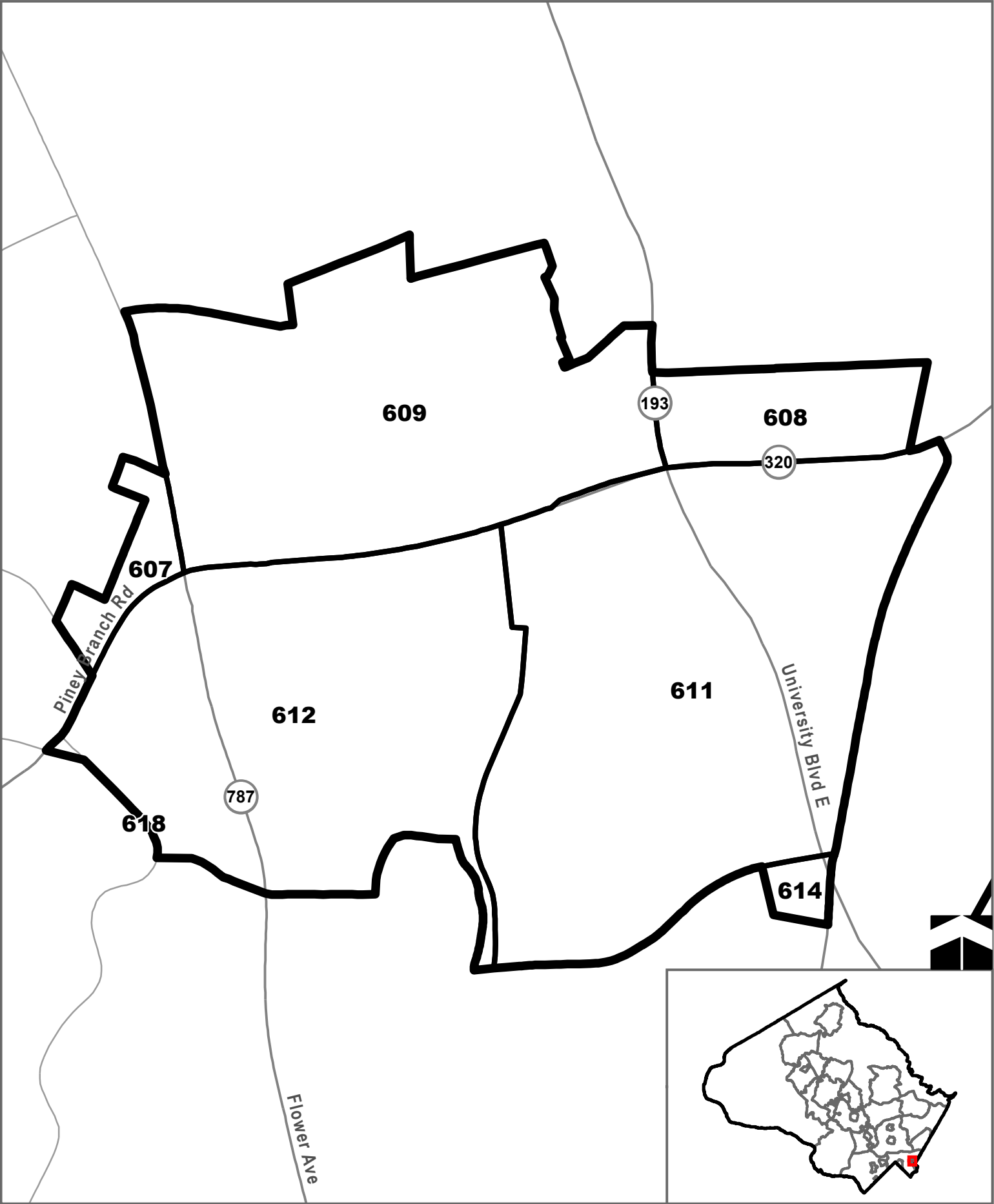
Kensington/Wheaton Policy Area

with Traffic Analysis Zones



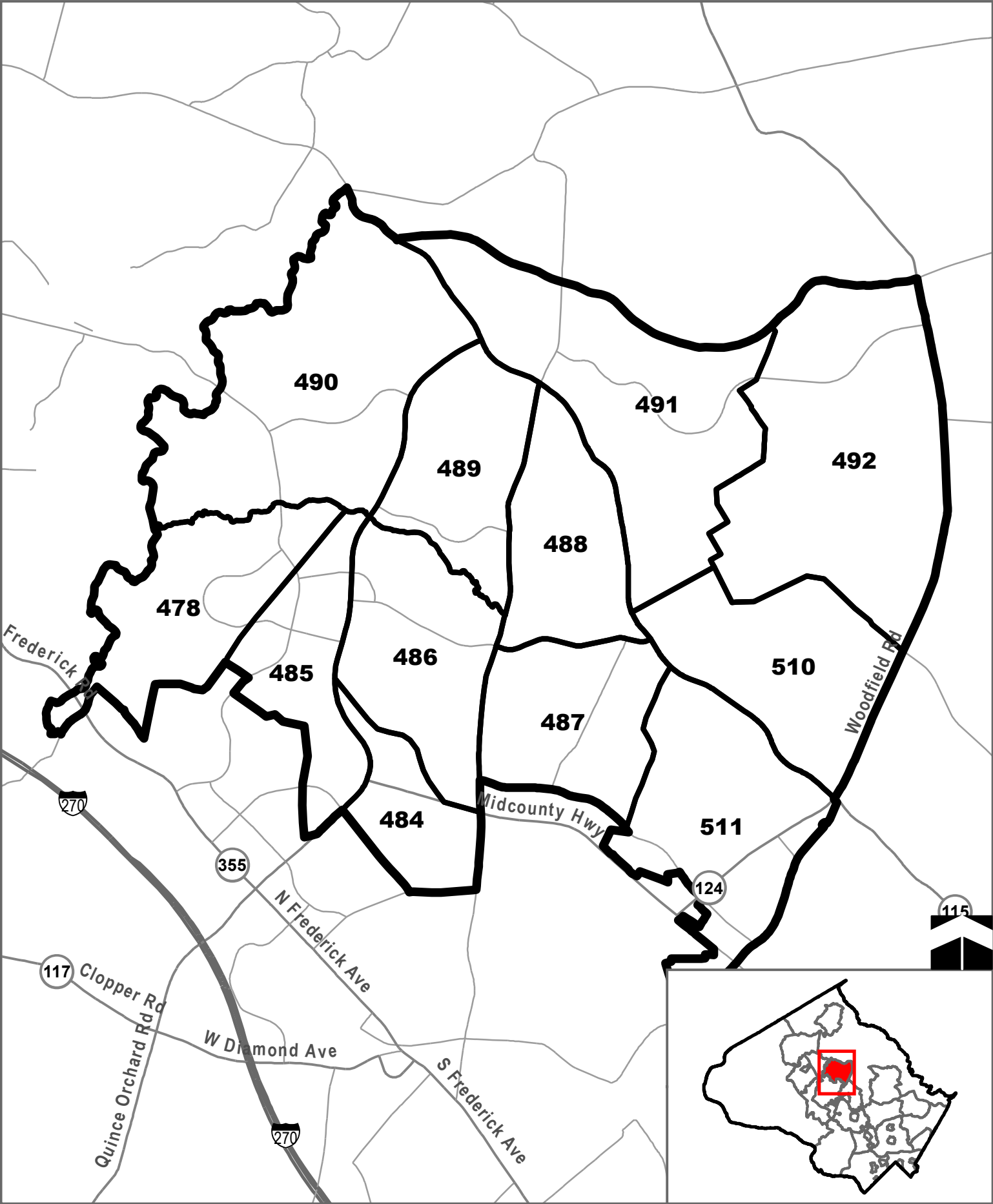
Long Branch Sector Plan Policy Area

with Traffic Analysis Zones



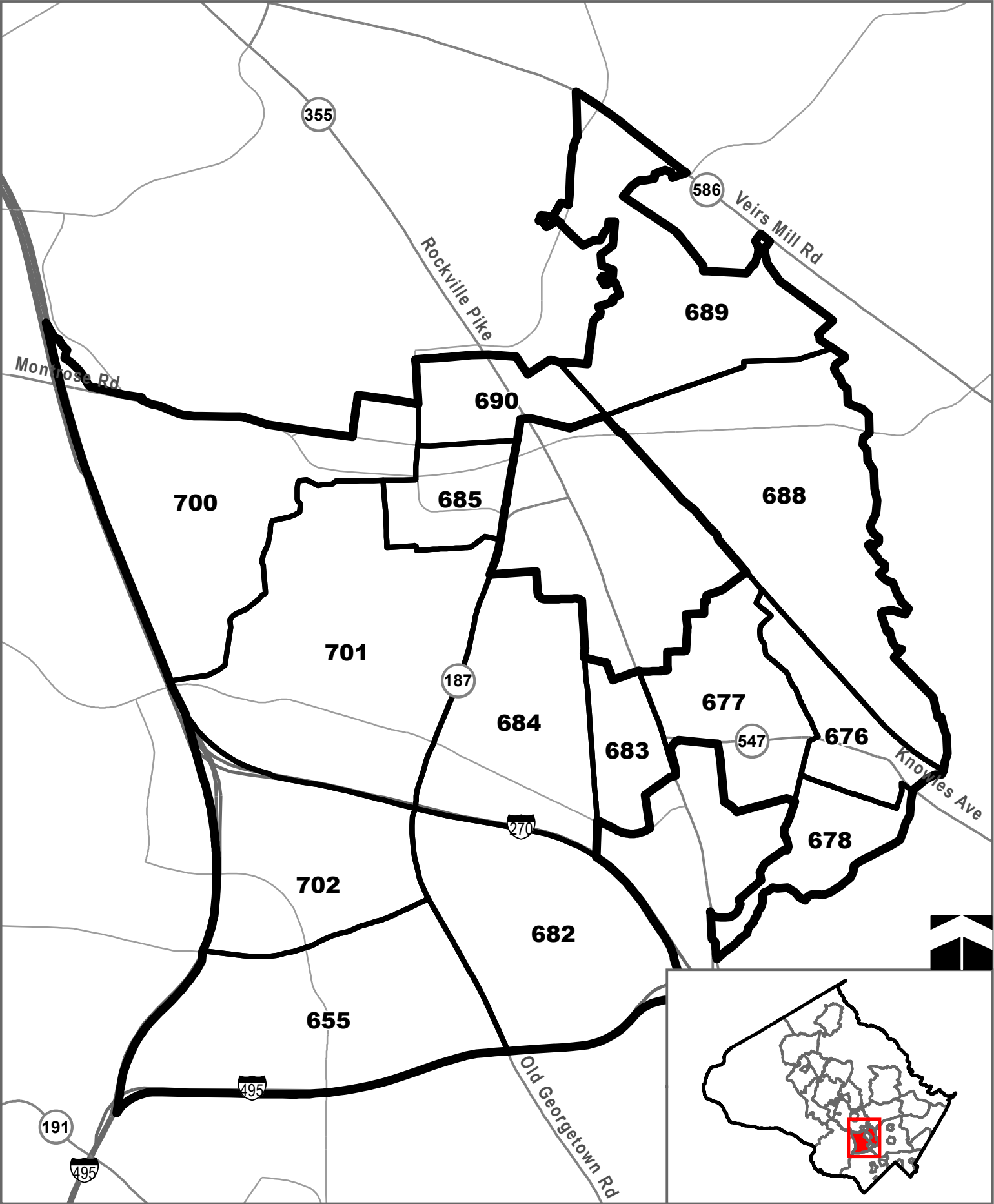
Montgomery Village/Airpark Policy Area

with Traffic Analysis Zones



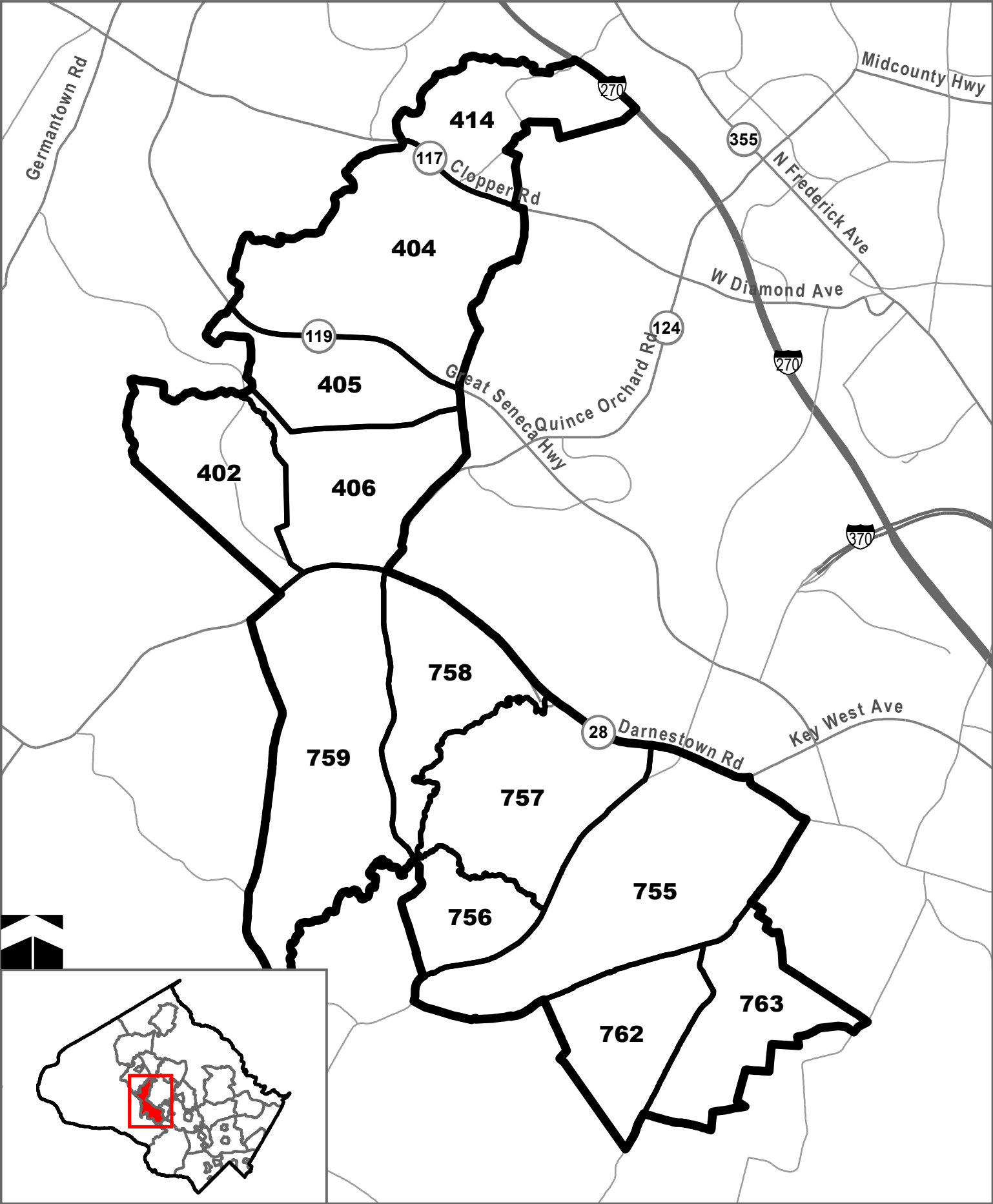
North Bethesda Policy Area

with Traffic Analysis Zones



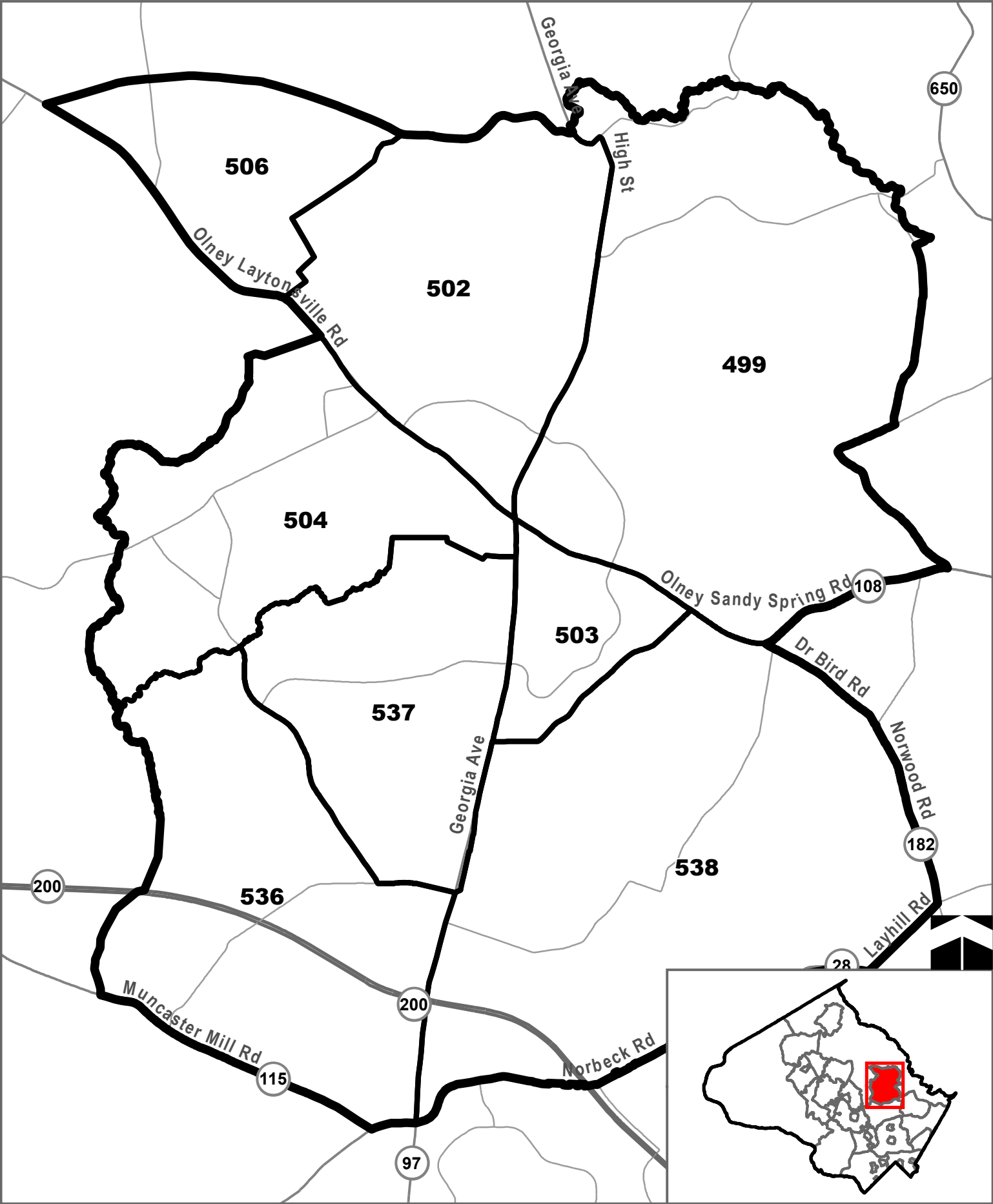
North Potomac Policy Area

with Traffic Analysis Zones



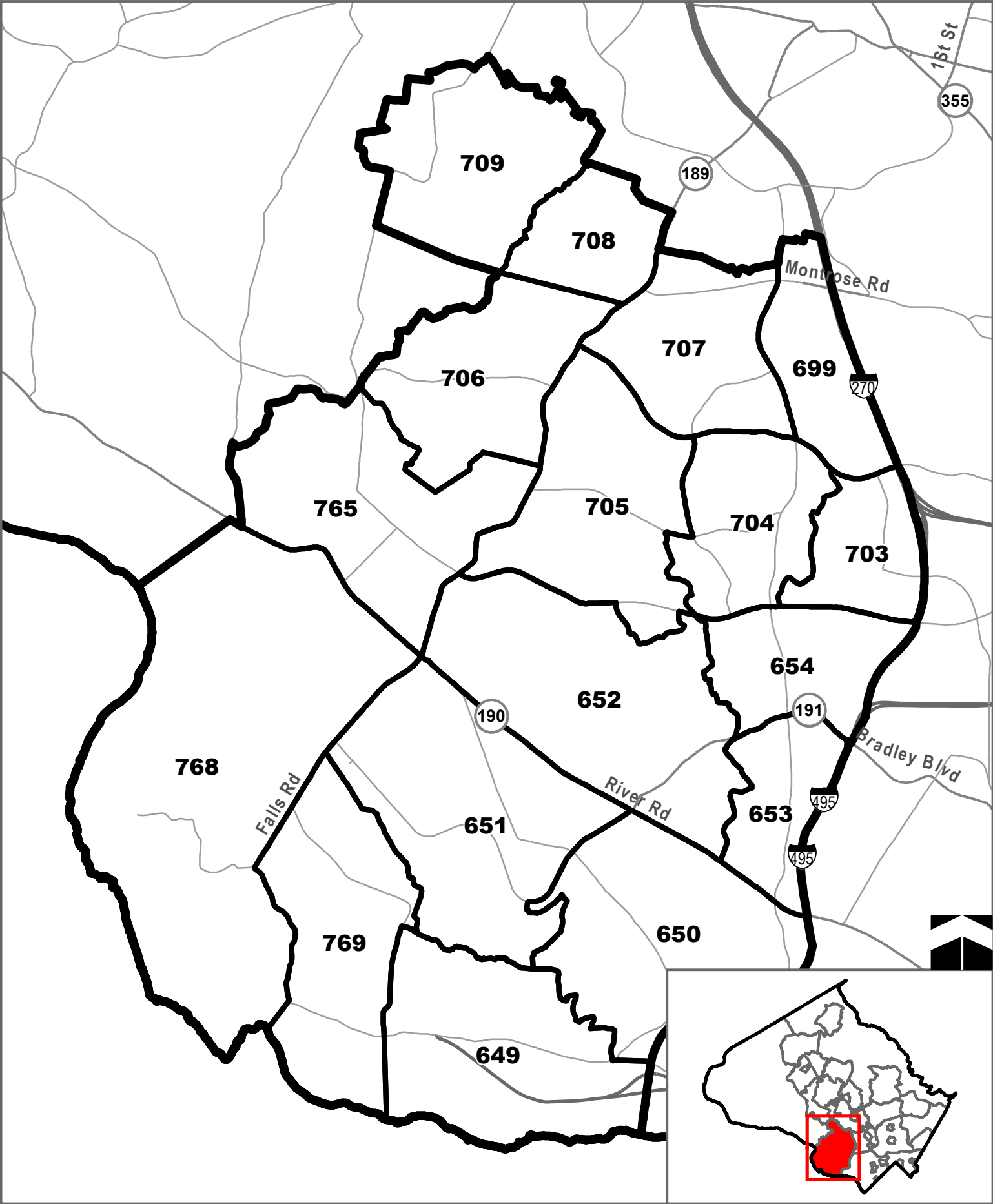
Olney Policy Area

with Traffic Analysis Zones



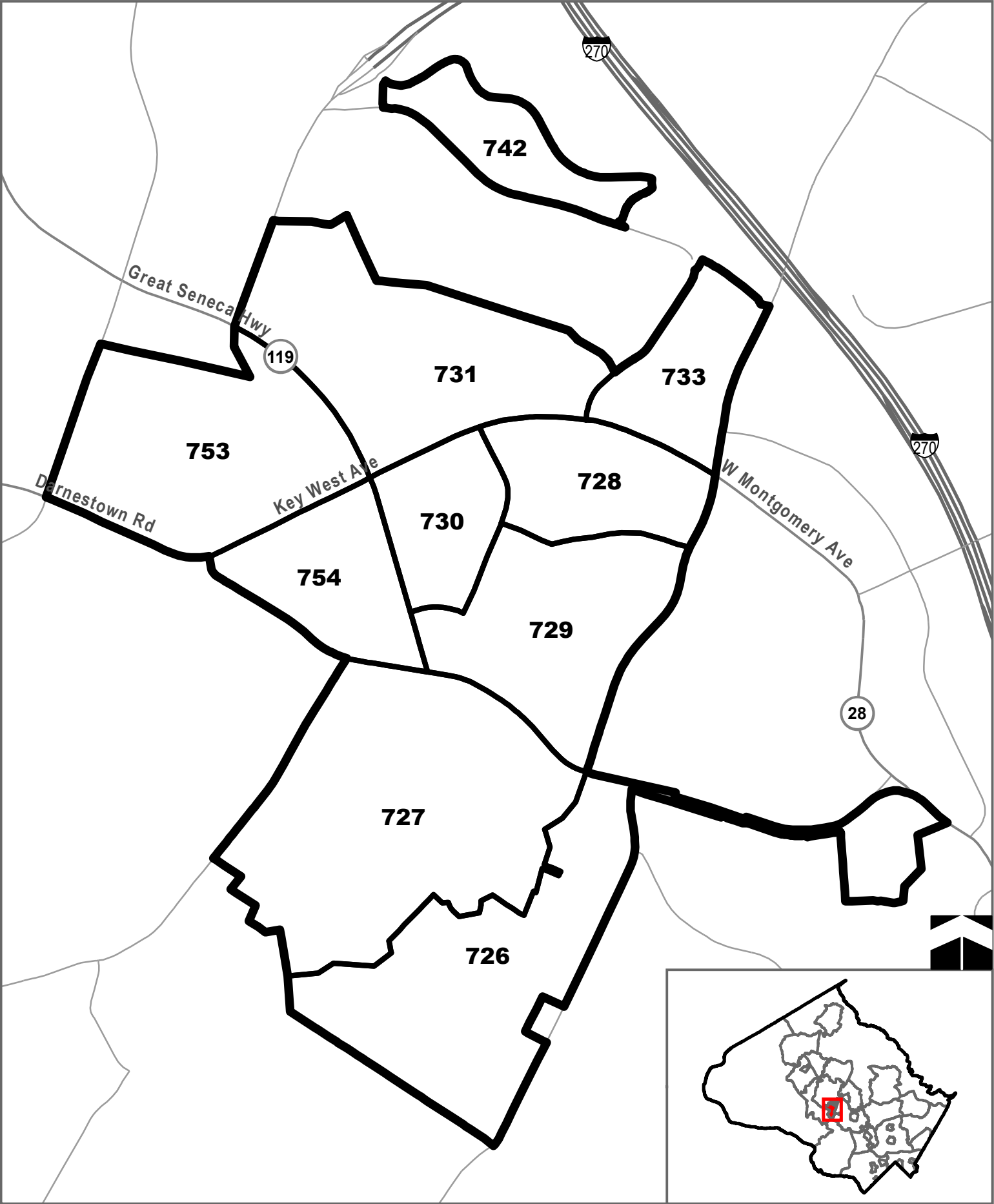
Potomac Policy Area

with Traffic Analysis Zones



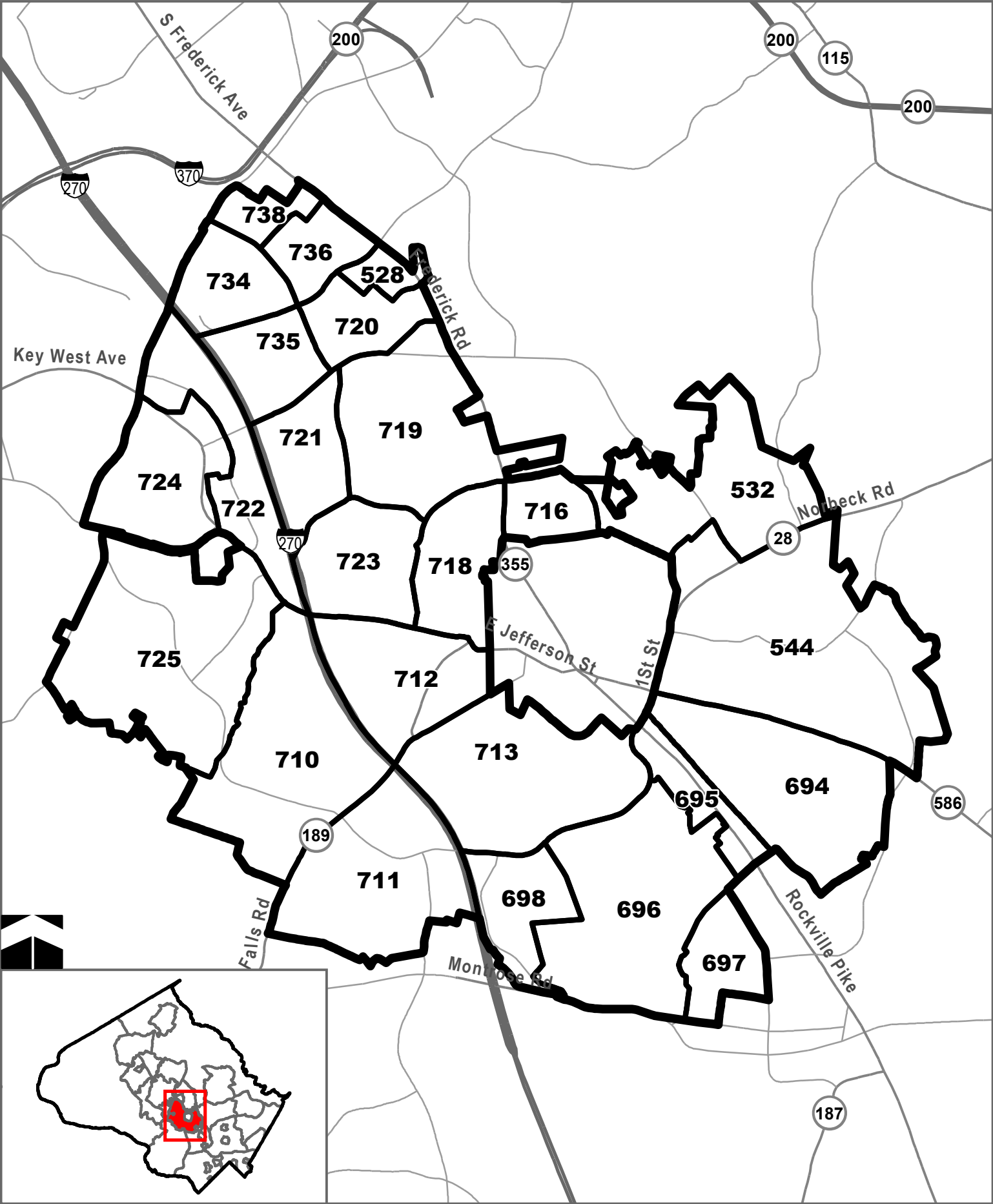
R&D Village Policy Area

with Traffic Analysis Zones



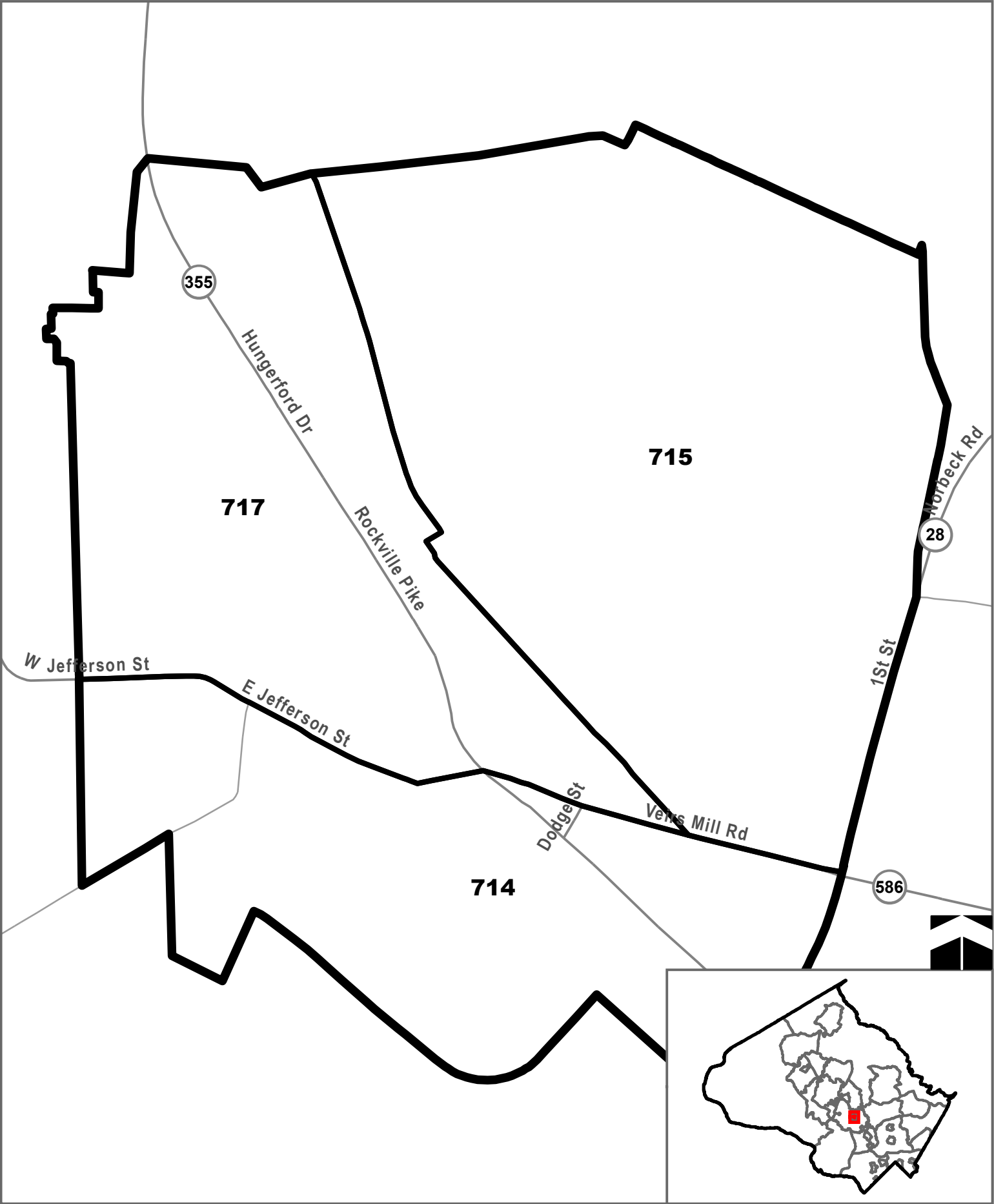
Rockville City Policy Area

with Traffic Analysis Zones



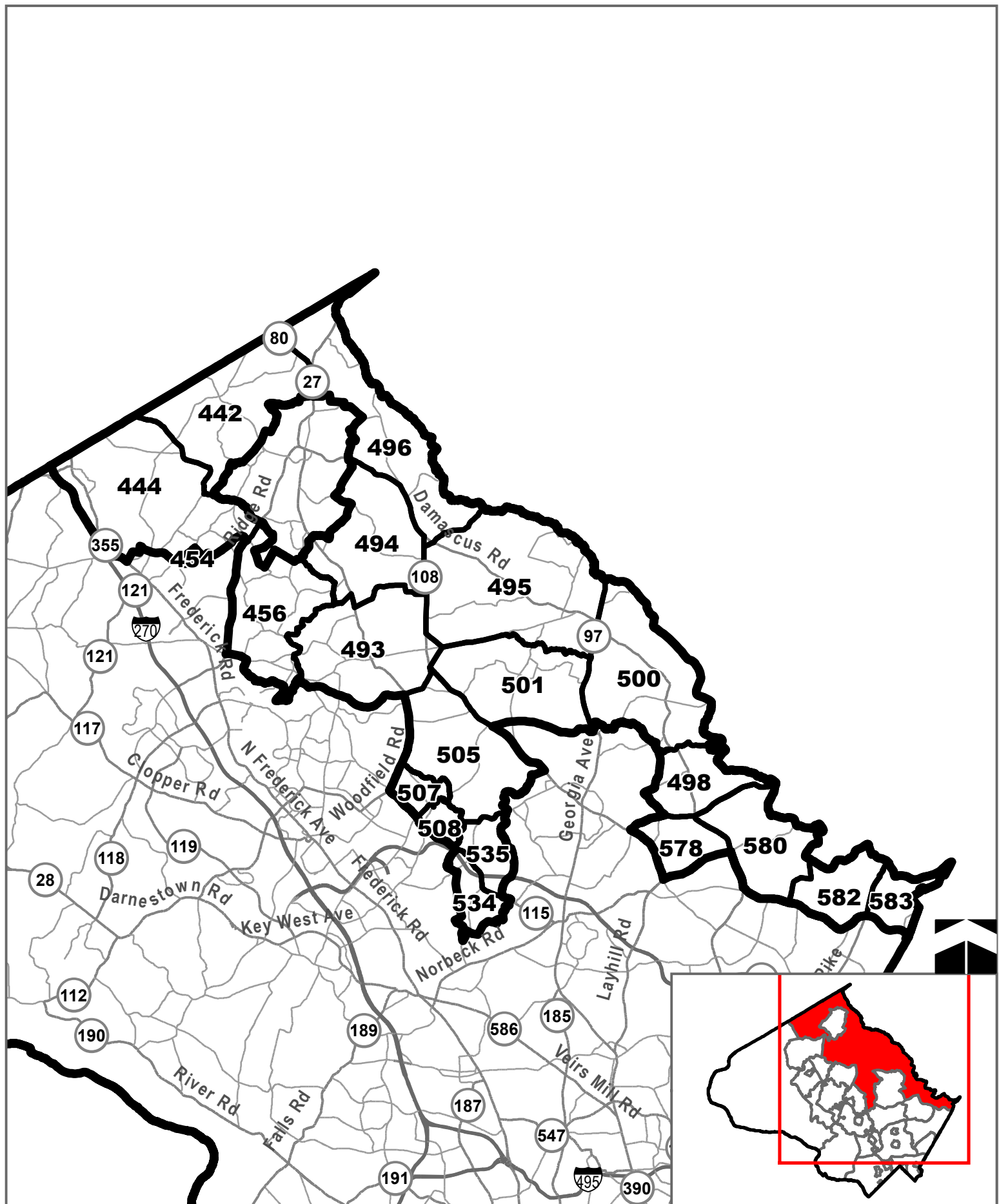
Rockville Town Center Policy Area

with Traffic Analysis Zones



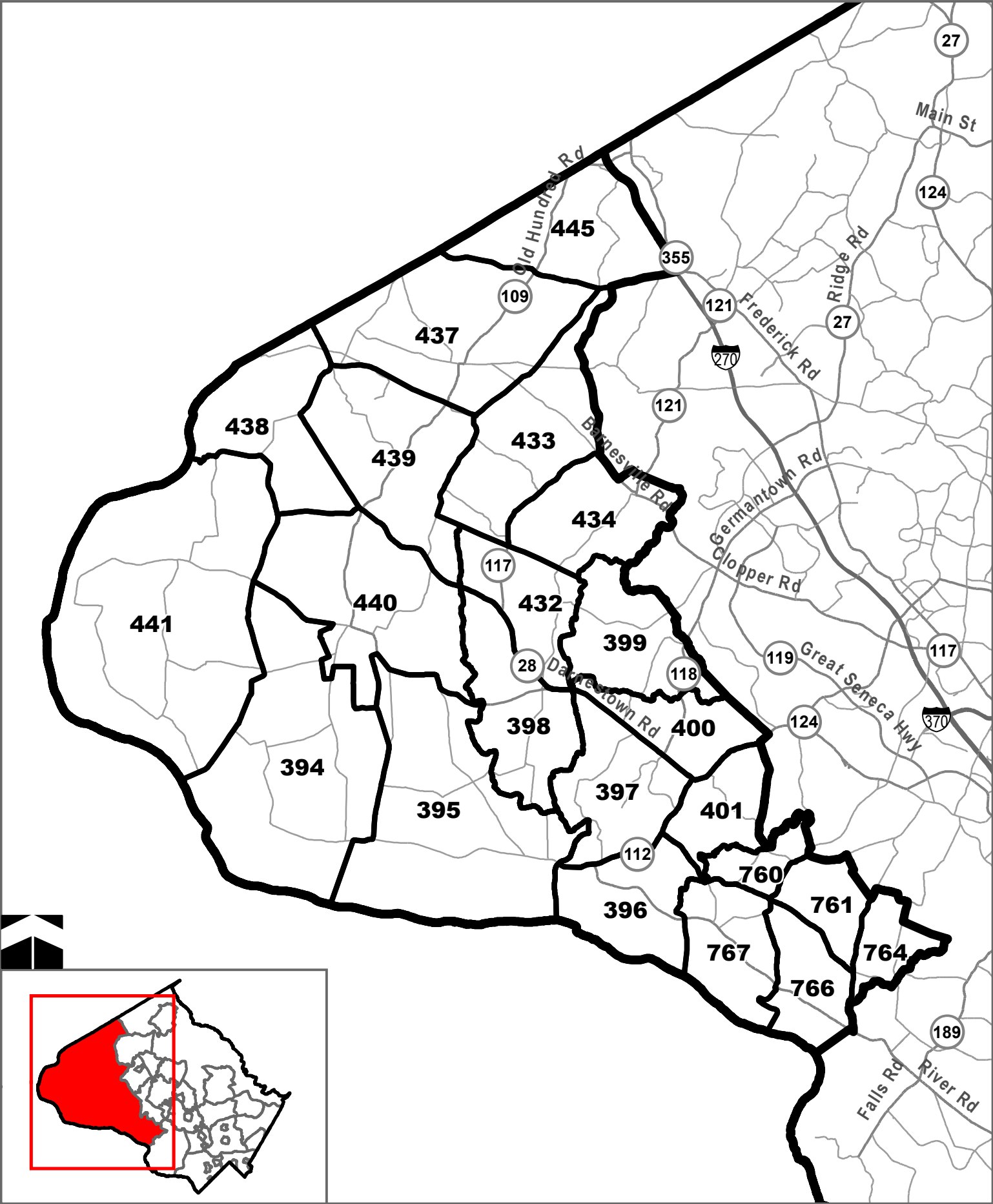
with Traffic Analysis Zones

with Traffic Analysis Zones



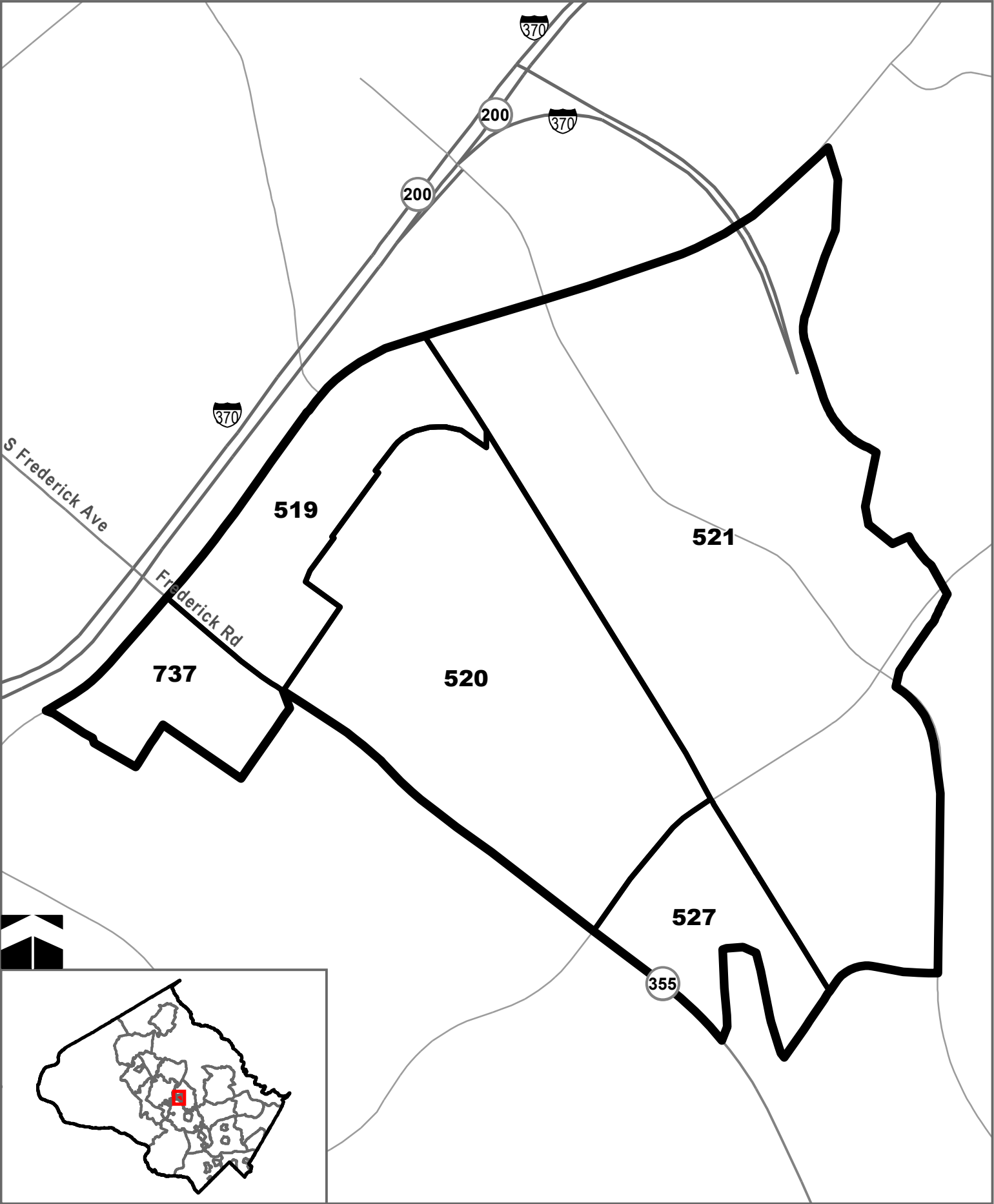
Rural West Policy Area

with Traffic Analysis Zones



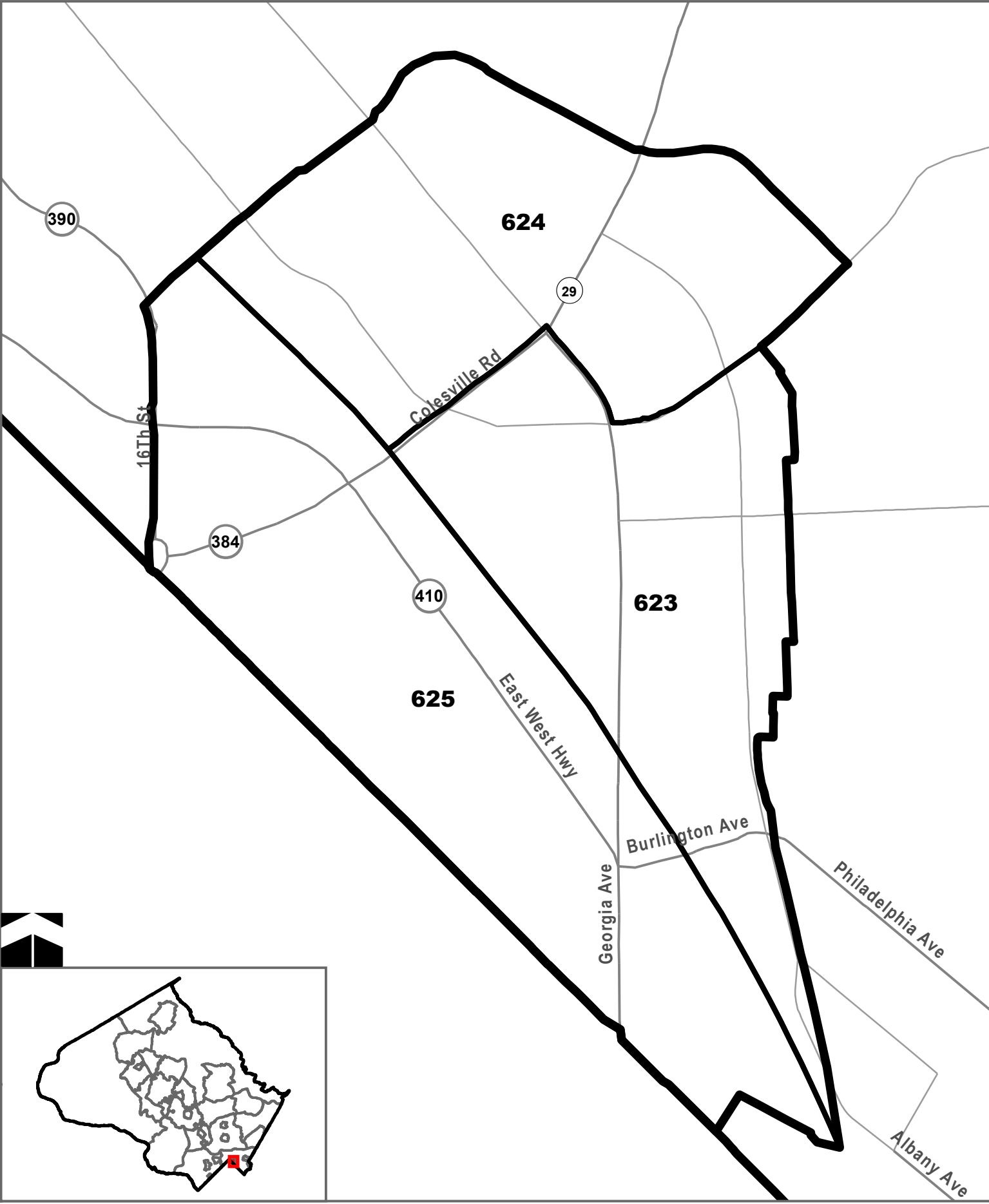
Shady Grove Metro Station Policy Area

with Traffic Analysis Zones



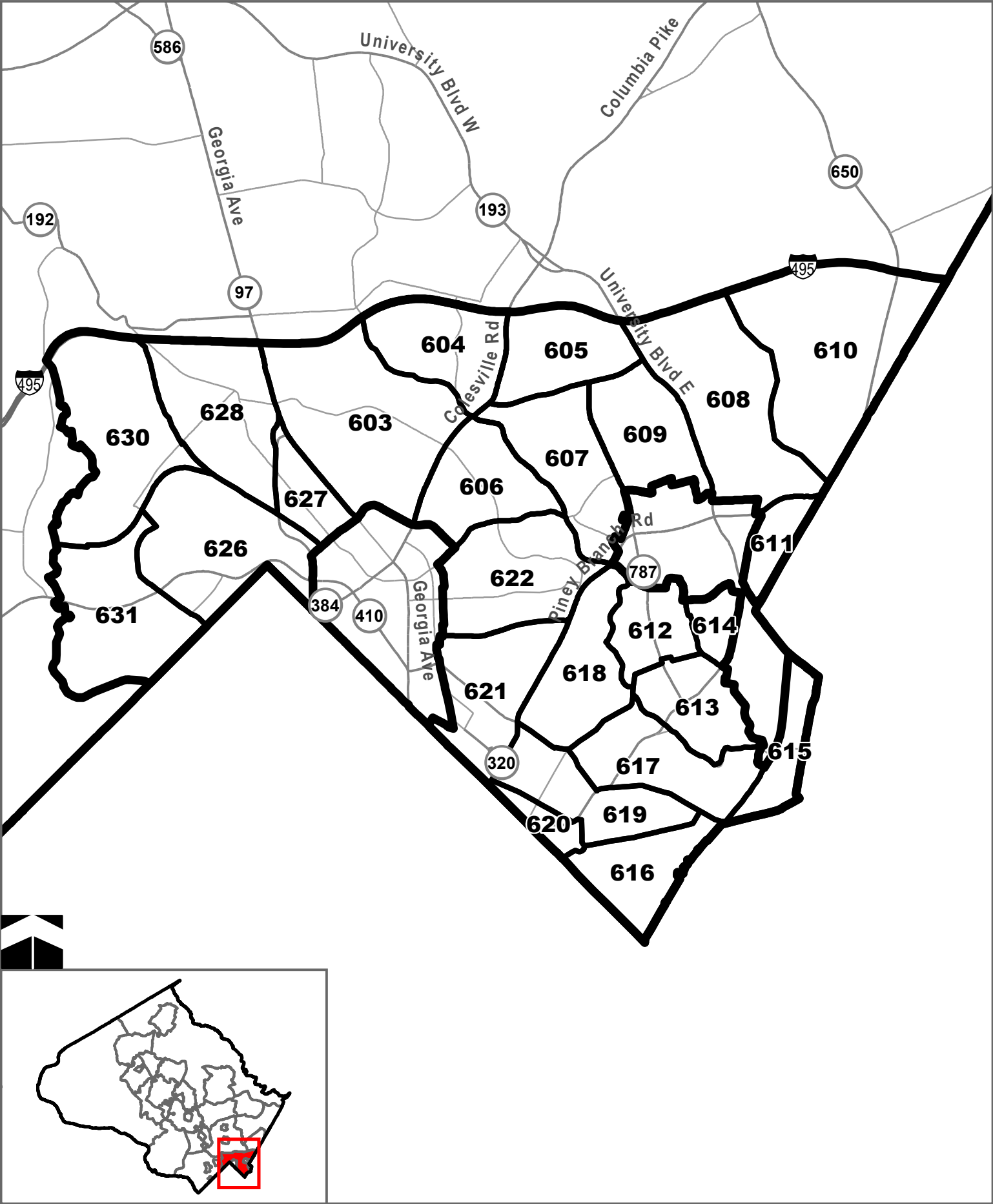
Silver Spring CBD Policy Area

with Traffic Analysis Zones



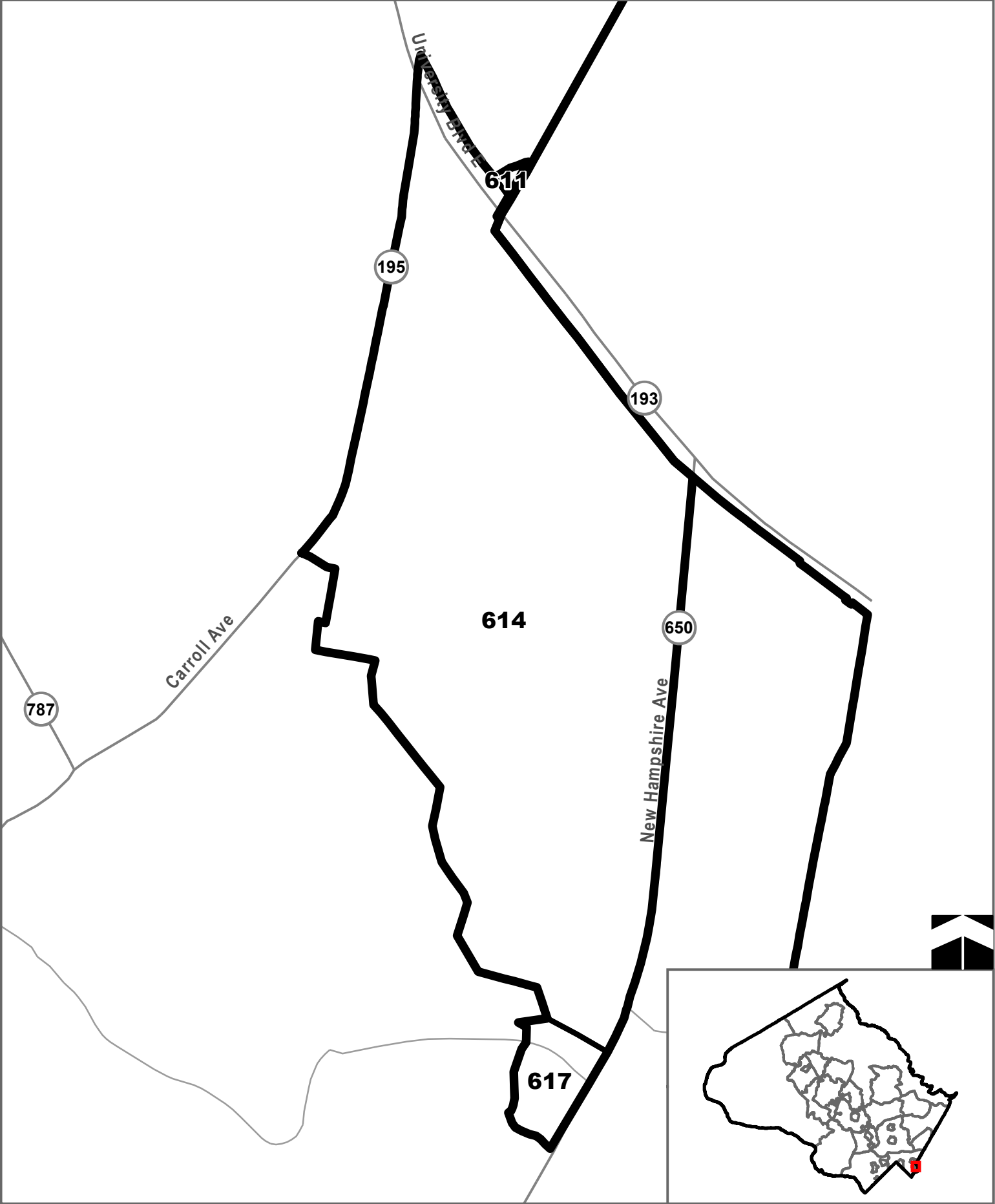
Silver Spring/Takoma Park Policy Area

with Traffic Analysis Zones



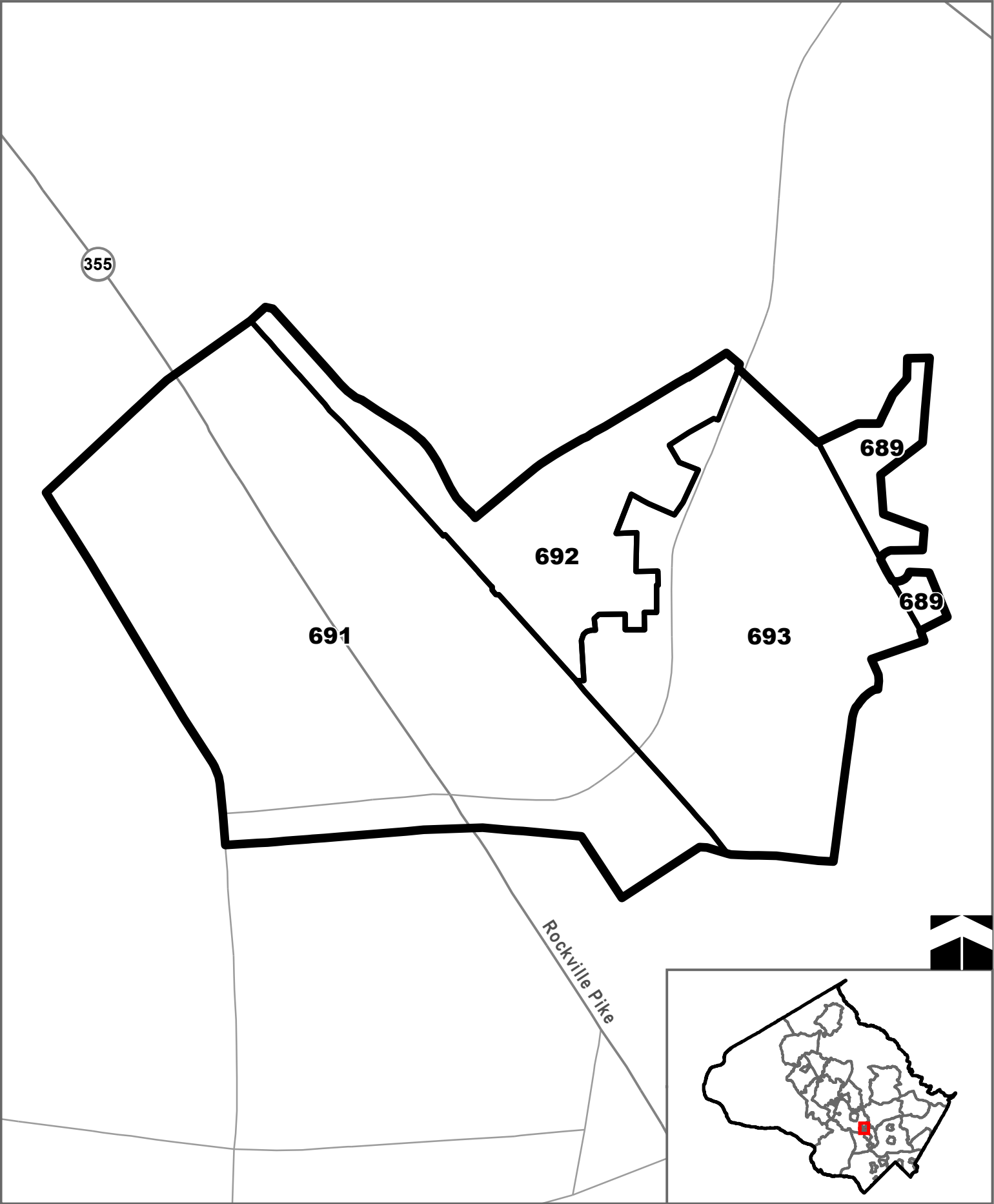
Takoma/Langley Policy Area

with Traffic Analysis Zones



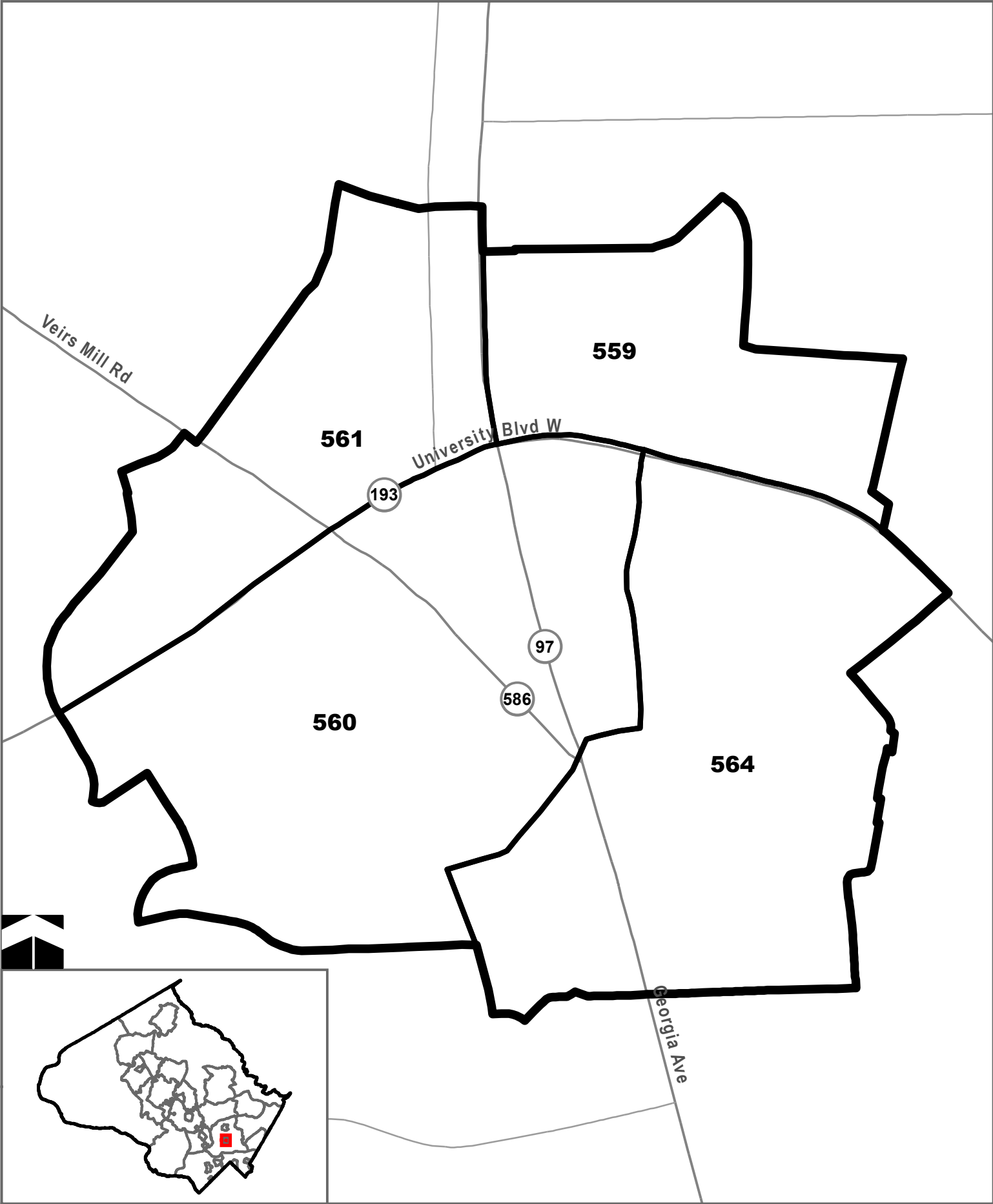
Twinbrook Policy Area

with Traffic Analysis Zones



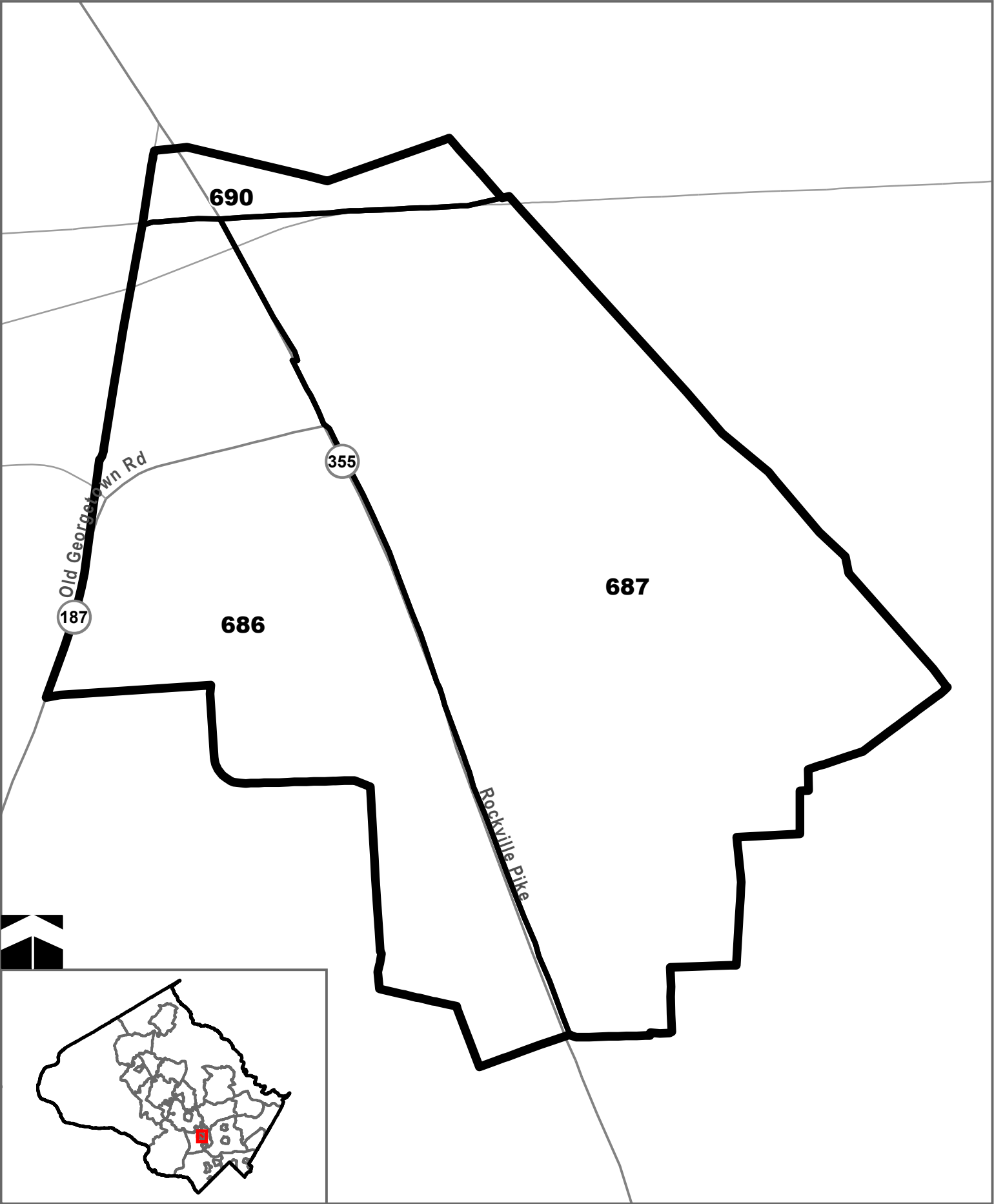
Wheaton CBD Policy Area

with Traffic Analysis Zones



White Flint Policy Area

with Traffic Analysis Zones



White Oak Policy Area

with Traffic Analysis Zones

