



HISTORIC PRESERVATION COMMISSION
301/563-3400

APPLICATION FOR HISTORIC AREA WORK PERMIT

Contact Person: _____

Daytime Phone No.: _____

Tax Account No.: _____

Name of Property Owner: _____ Daytime Phone No.: _____

Address: _____
Street Number City Steet Zip Code

Contractor: _____ Phone No.: _____

Contractor Registration No.: _____

Agent for Owner: _____ Daytime Phone No.: _____

LOCATION OF BUILDING/PREMISE

House Number: _____ Street: _____

Town/City: _____ Nearest Cross Street: _____

Lot: _____ Block: _____ Subdivision: _____

Liber: _____ Folio: _____ Parcel: _____

PART ONE: TYPE OF PERMIT ACTION AND USE

1A. CHECK ALL APPLICABLE:

CHECK ALL APPLICABLE:

- Construct Extend Alter/Renovate A/C Slab Room Addition Porch Deck Shed
Move Install Wreck/Raze Solar Fireplace Woodburning Stove Single Family
Revision Repair Revocable Fence/Wall (complete Section 4) Other:

1B. Construction cost estimate: \$ _____

1C. If this is a revision of a previously approved active permit, see Permit # _____

PART TWO: COMPLETE FOR NEW CONSTRUCTION AND EXTEND/ADDITIONS

2A. Type of sewage disposal: 01 WSSC 02 Septic 03 Other: _____

2B. Type of water supply: 01 WSSC 02 Well 03 Other: _____

PART THREE: COMPLETE ONLY FOR FENCE/RETAINING WALL

3A. Height _____ feet _____ inches

3B. Indicate whether the fence or retaining wall is to be constructed on one of the following locations:

- On party line/property line Entirely on land of owner On public right of way/easement

I hereby certify that I have the authority to make the foregoing application, that the application is correct, and that the construction will comply with plans approved by all agencies listed and I hereby acknowledge and accept this to be a condition for the issuance of this permit.

Signature of owner or authorized agent

Date

Approved: _____ For Chairperson, Historic Preservation Commission

Disapproved: _____ Signature: _____ Date: _____

Application/Permit No.: _____ Date Filed: _____ Date Issued: _____

**THE FOLLOWING ITEMS MUST BE COMPLETED AND THE
REQUIRED DOCUMENTS MUST ACCOMPANY THIS APPLICATION.**

1. **WRITTEN DESCRIPTION OF PROJECT**

a. Description of existing structure(s) and environmental setting, including their historical features and significance:

b. General description of project and its effect on the historic resource(s), the environmental setting, and, where applicable, the historic district:

2. **SITE PLAN**

Site and environmental setting, drawn to scale. You may use your plat. Your site plan must include:

- a. the scale, north arrow, and date;
- b. dimensions of all existing and proposed structures; and
- c. site features such as walkways, driveways, fences, ponds, streams, trash dumpsters, mechanical equipment, and landscaping.

3. **PLANS AND ELEVATIONS**

You must submit 2 copies of plans and elevations in a format no larger than 11" x 17". Plans on 8 1/2" x 11" paper are preferred.

- a. *Schematic construction plans*, with marked dimensions, indicating location, size and general type of walls, window and door openings, and other fixed features of both the existing resource(s) and the proposed work.
- b. Elevations (facades), with marked dimensions, clearly indicating proposed work in relation to existing construction and, when appropriate, context. All materials and fixtures proposed for the exterior must be noted on the elevations drawings. An existing and a proposed elevation drawing of each facade affected by the proposed work is required.

4. **MATERIALS SPECIFICATIONS**

General description of materials and manufactured items proposed for incorporation in the work of the project. This information may be included on your design drawings.

5. **PHOTOGRAPHS**

- a. Clearly labeled photographic prints of each facade of existing resource, including details of the affected portions. All labels should be placed on the front of photographs.
- b. Clearly label photographic prints of the resource as viewed from the public right-of-way and of the adjoining properties. All labels should be placed on the front of photographs.

6. **TREE SURVEY**

If you are proposing construction adjacent to or within the dripline of any tree 6" or larger in diameter (at approximately 4 feet above the ground), you must file an accurate tree survey identifying the size, location, and species of each tree of at least that dimension.

7. **ADDRESSES OF ADJACENT AND CONFRONTING PROPERTY OWNERS**

For ALL projects, provide an accurate list of adjacent and confronting property owners (not tenants), including names, addresses, and zip codes. This list should include the owners of all lots or parcels which adjoin the parcel in question, as well as the owner(s) of lot(s) or parcel(s) which lie directly across the street/highway from the parcel in question. You can obtain this information from the Department of Assessments and Taxation, 51 Monroe Street, Rockville, (301/279-1355).

**PLEASE PRINT (IN BLUE OR BLACK INK) OR TYPE THIS INFORMATION ON THE FOLLOWING PAGE.
PLEASE STAY WITHIN THE GUIDES OF THE TEMPLATE, AS THIS WILL BE PHOTOCOPIED DIRECTLY ONTO MAILING LABELS.**


HAWP APPLICATION: MAILING ADDRESSES FOR NOTIFYING
[Owner, Owner's Agent, Adjacent and Confronting Property Owners]

Owner's mailing address


Owner's Agent's mailing address

Adjacent and confronting Property Owners mailing addresses

Existing Property Condition Photographs (duplicate as needed)

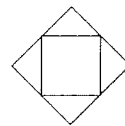


Detail: _____



Detail: _____

Site Plan

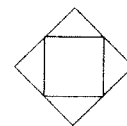


Shade portion to indicate North

Applicant: _____

Page: __

Site Plan



Shade portion to indicate North

Applicant: _____

Page: __