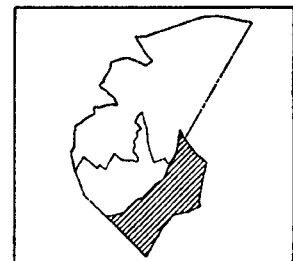


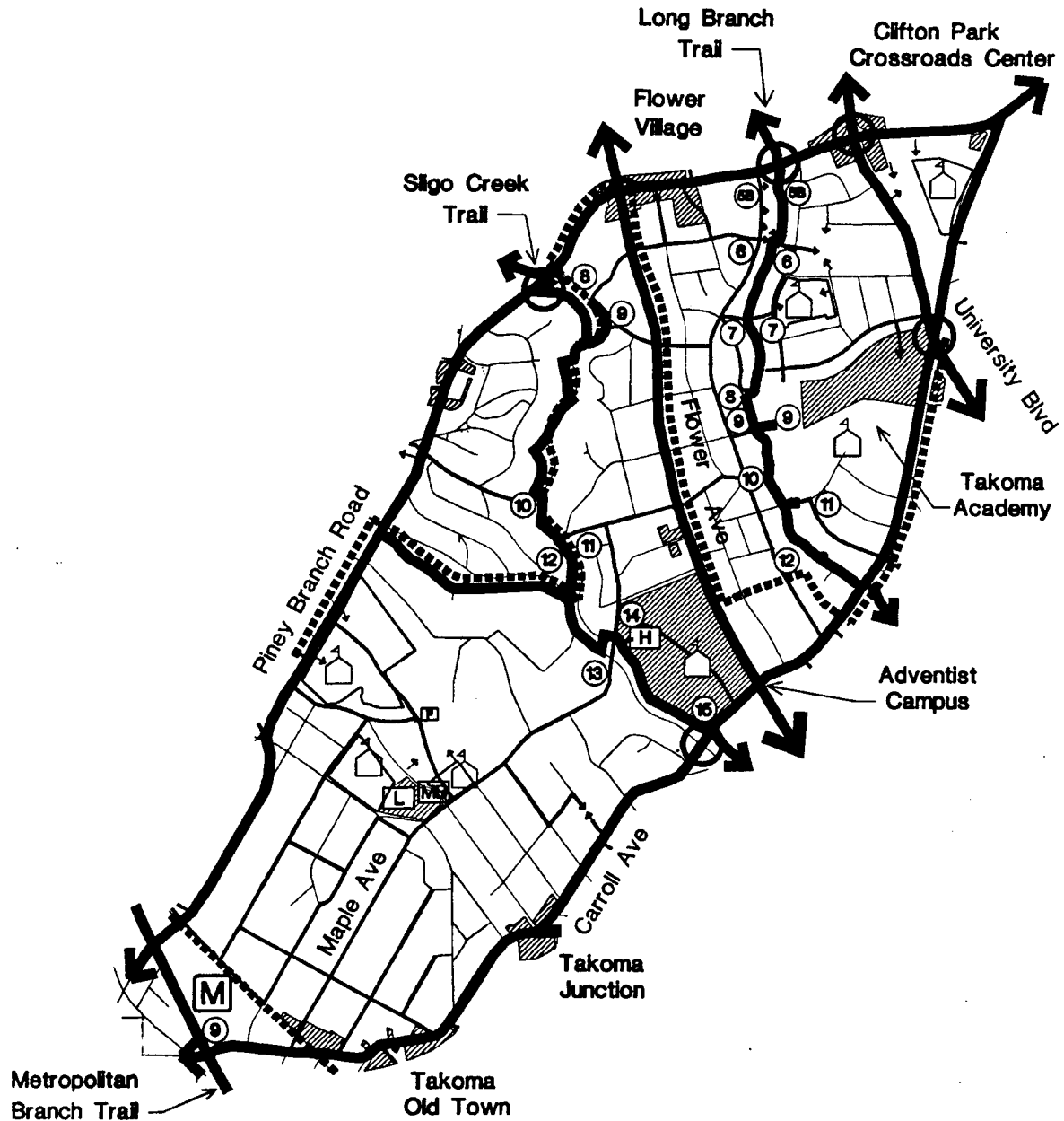
LEGEND

- Master Plan Boundary
- ▨ Centers - Commercial & Institutional
- ▬ Major Sidewalks and Trails - High Priority Framework
- ② Trails access points
- ▬ Major Neighborhood Routes
- Major Pedestrian Crossings
- 🏫 Schools
- ➔ Pedestrian Access To Parks & Schools
- 🏠 Recreation Center



Not To Scale





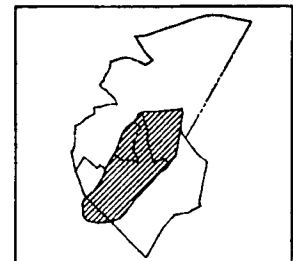
LEGEND

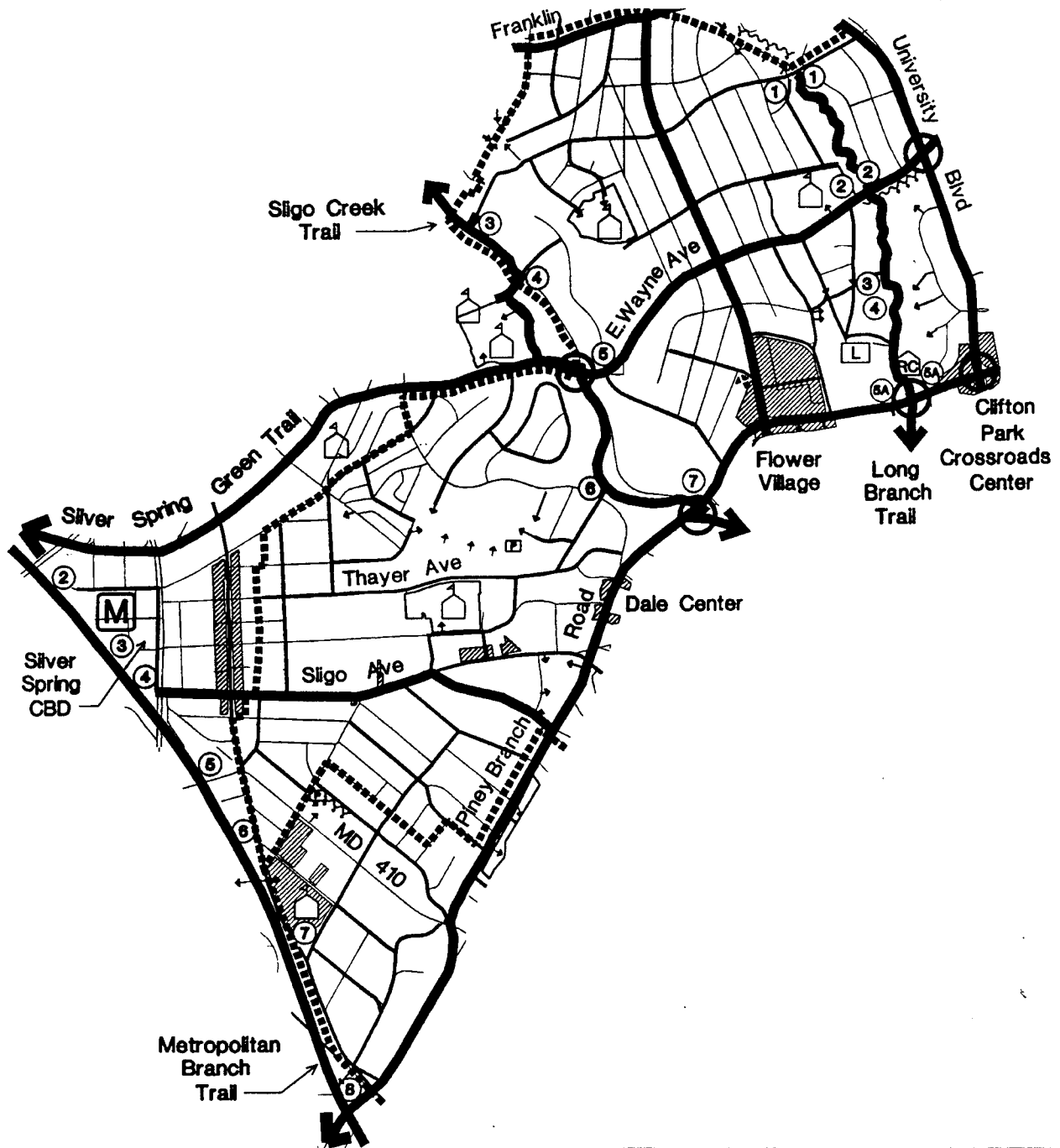
- Master Plan Boundary
- Major Sidewalks and Trails - High Priority Framework
- Major Neighborhood Routes
- 🏫 Schools
- 📖 Library
- 🏛️ Municipal Building
- 🏥 Hospital

- ▨ Centers - Commercial & Institutional
- ② Trails access points
- M Metro Station
- Major Pedestrian Crossings
- ➔ Pedestrian Access To Parks & Schools
- P Public Parking



Not To Scale



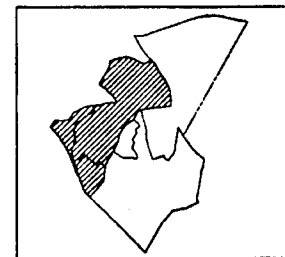


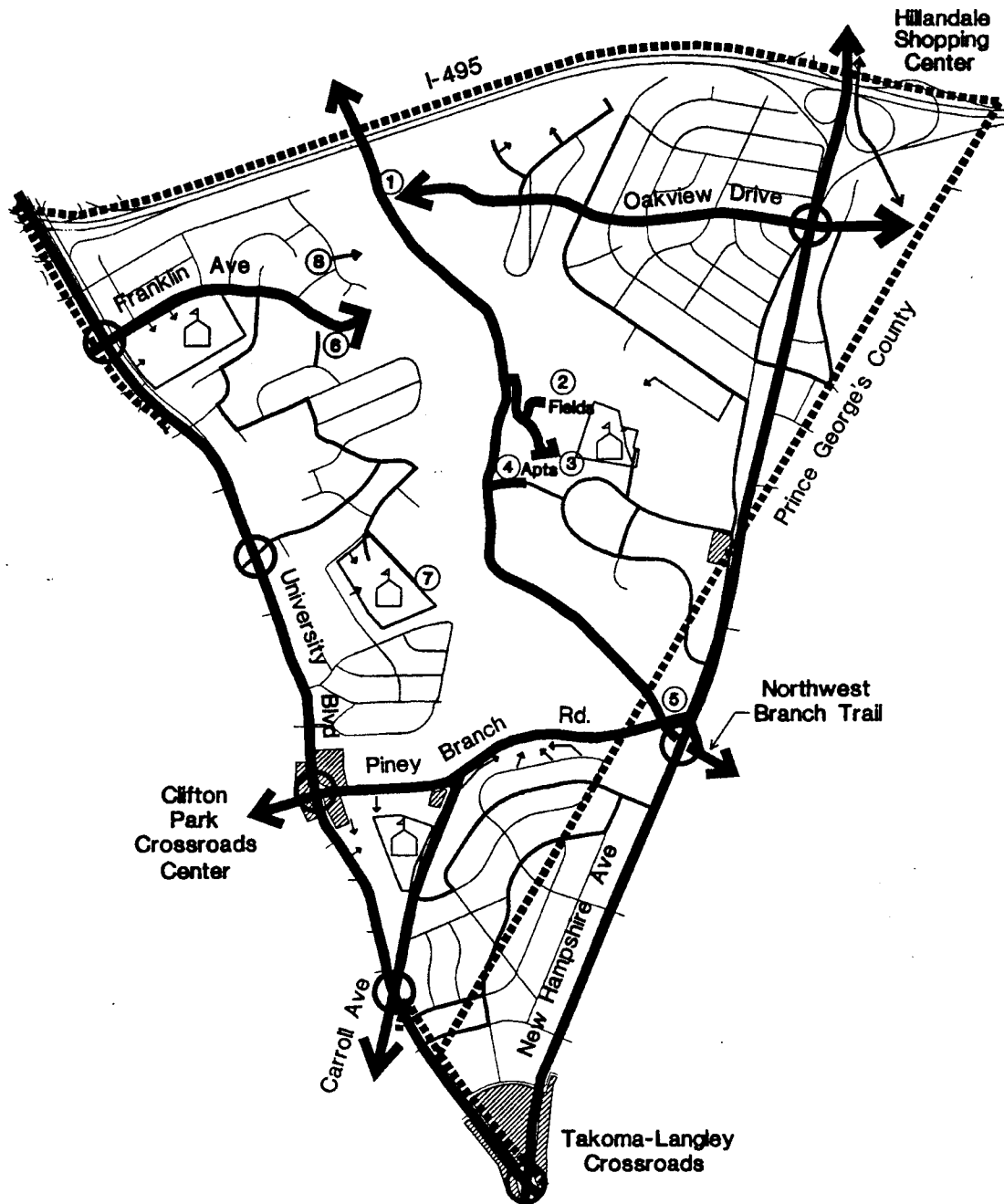
LEGEND

- Master Plan Boundary
- ==== Major Sidewalks and Trails - High Priority Framework
- Major Neighborhood Routes
- 🏫 Schools
- 🏠 Recreation Center
- 📖 Library
- ∩ Access Along Entire Edge
- ▨ Centers - Commercial & Institutional
- ② Trails access points
- Ⓜ Metro Station
- Major Pedestrian Crossings
- ➔ Pedestrian Access To Parks & Schools
- Ⓟ Public Parking



Not To Scale





LEGEND

- Master Plan Boundary
- Major Sidewalks and Trails - High Priority Framework
- Major Neighborhood Routes
- 🏠 Schools

- ▨ Centers - Commercial & Institutional
- ② Trails access points
- Major Pedestrian Crossings
- ➔ Pedestrian Access To Parks & Schools
- YYY Access Along Entire Edge



Not To Scale

