


# Appendices





# APPENDIX A: EXISTING LAND USE

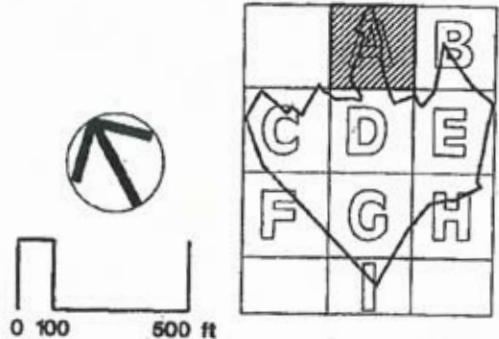
# Existing Land Use – Area A

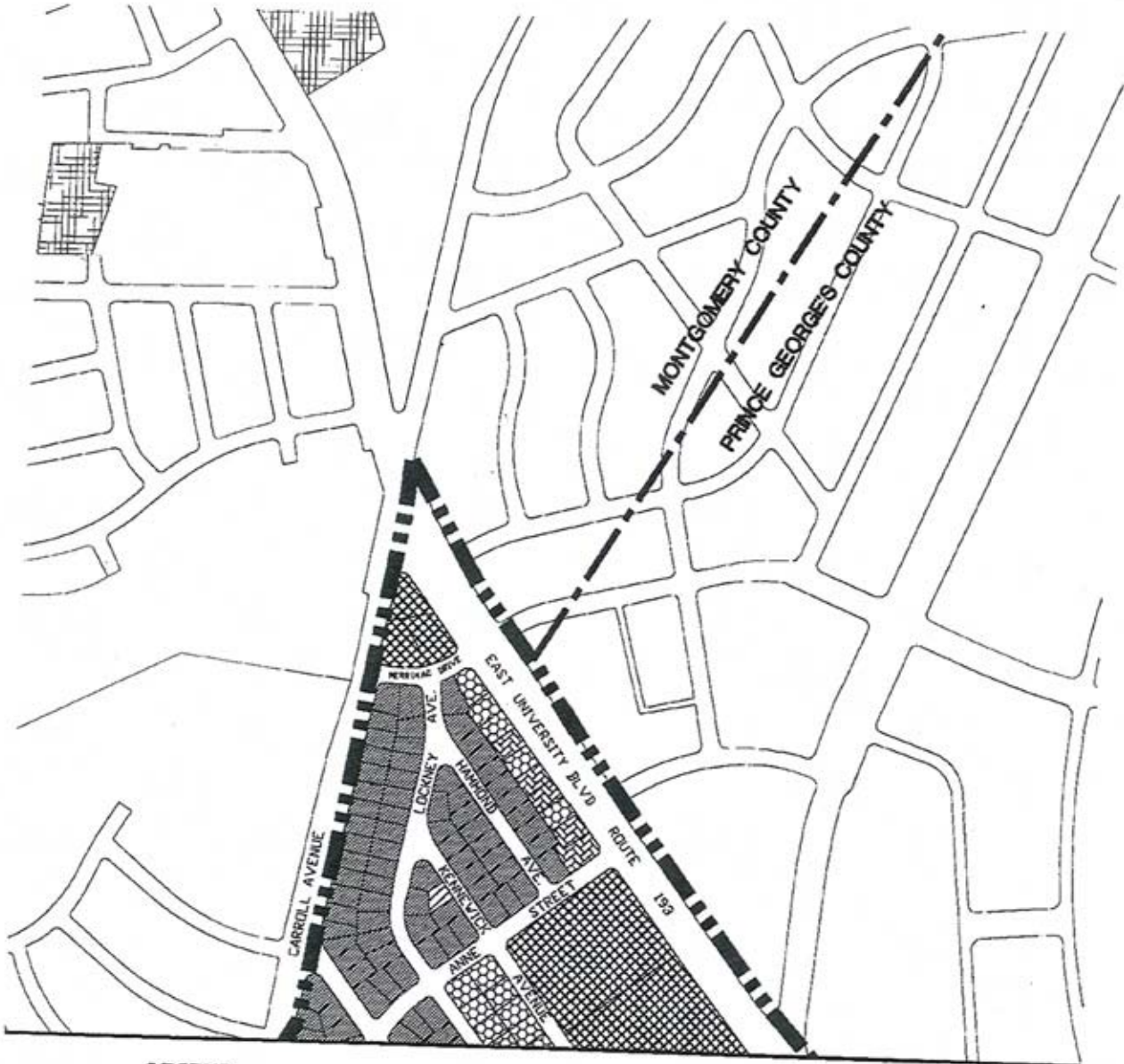
Map 27



## LEGEND

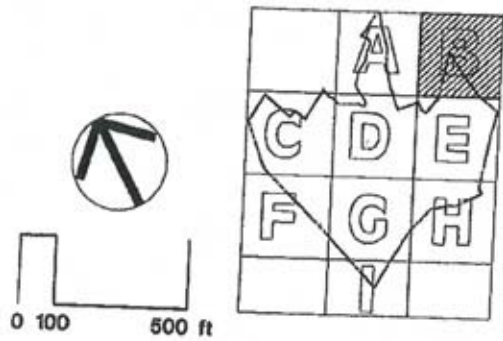
-  Master Plan Boundary
-  Single Family Detached Residential
-  Single Family Conversion
-  Garden Apartments
-  Elevator Apartments
-  Retail
-  Parks
-  Vacant

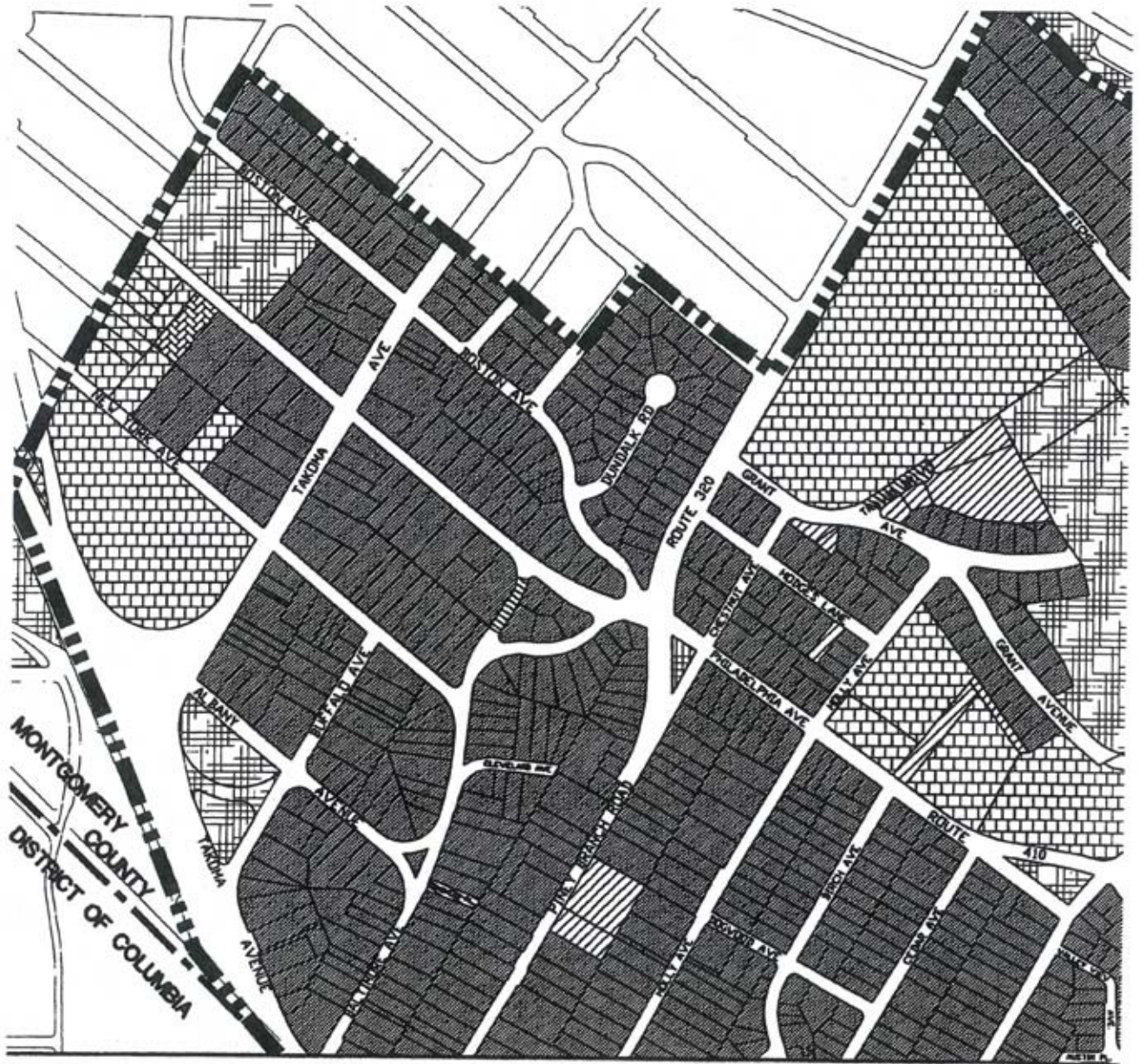




**LEGEND**

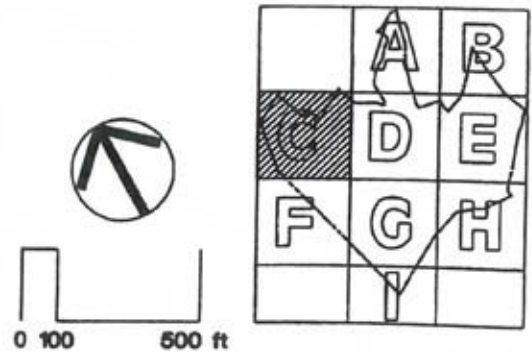
- County Line
- ▬▬▬ Master Plan Boundary
- Single Family Detached Residential
- ▨ Garden Apartments
- ▧ Retail
- ▩ Office
- Parks
- Vacant

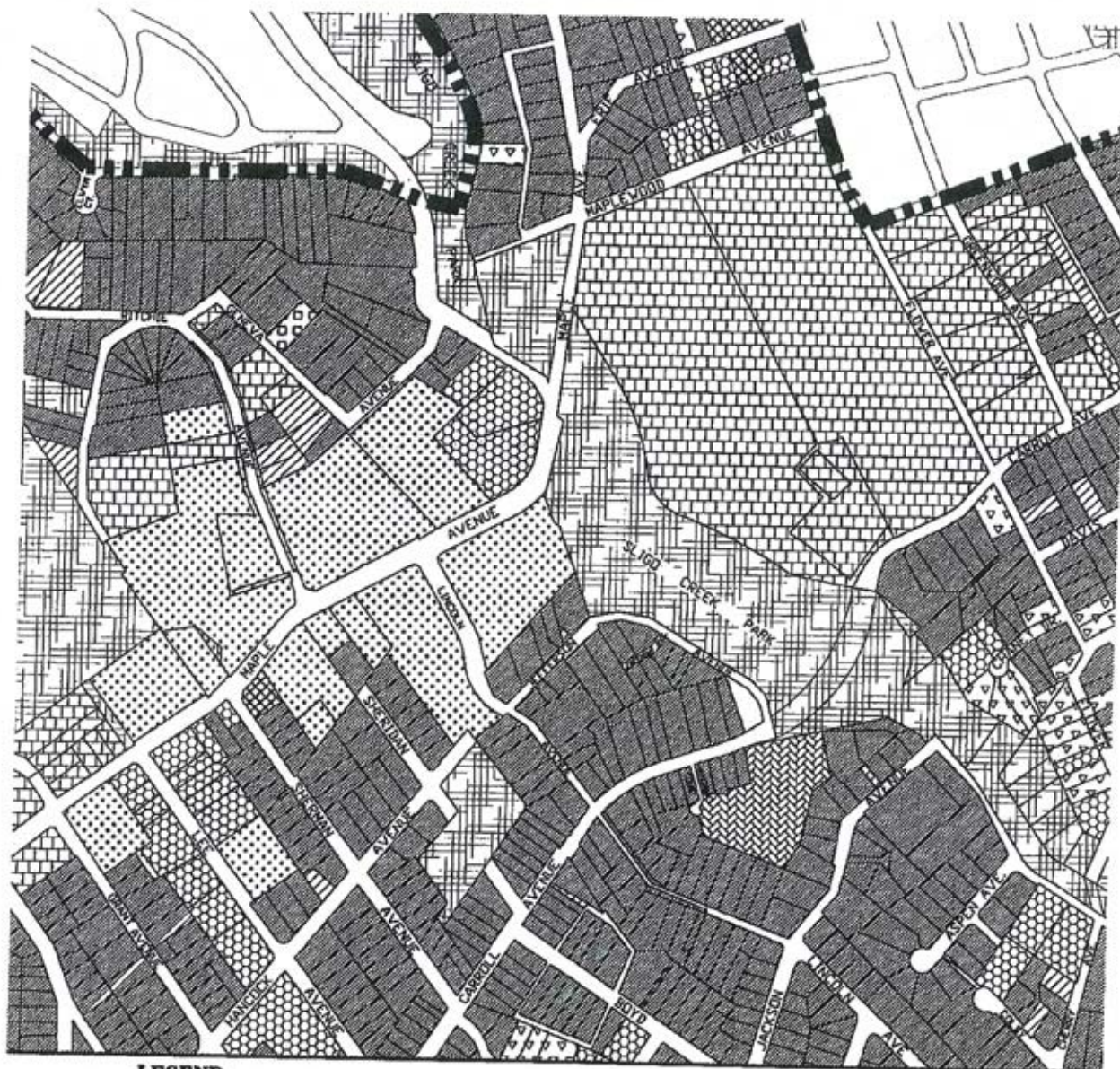















**LEGEND**

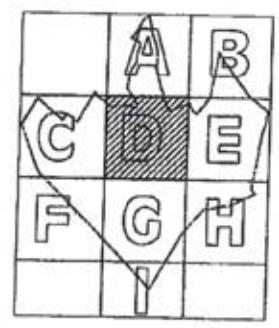

- County Line
- Master Plan Boundary
- Single Family Detached Residential
- ▨ Office
- ▩ Cultural and Institutional
- ▧ Unpaved Right of Way
- ▦ Parks
- ▥ Vacant
- ▤ Light Industrial





**LEGEND**

-  Master Plan Boundary
-  Single Family Detached Residential
-  Single Family Conversion
-  Garden Apartments
-  Elevator Apartments
-  Retail
-  Office
-  Cultural and Institutional
-  Unpaved Right Of Way
-  Parks
-  Vacant



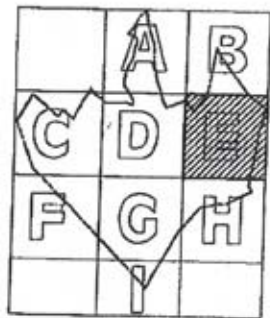
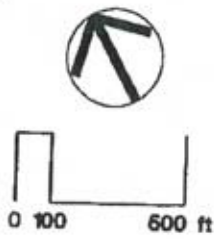
# Existing Land Use – Area E

Map 31

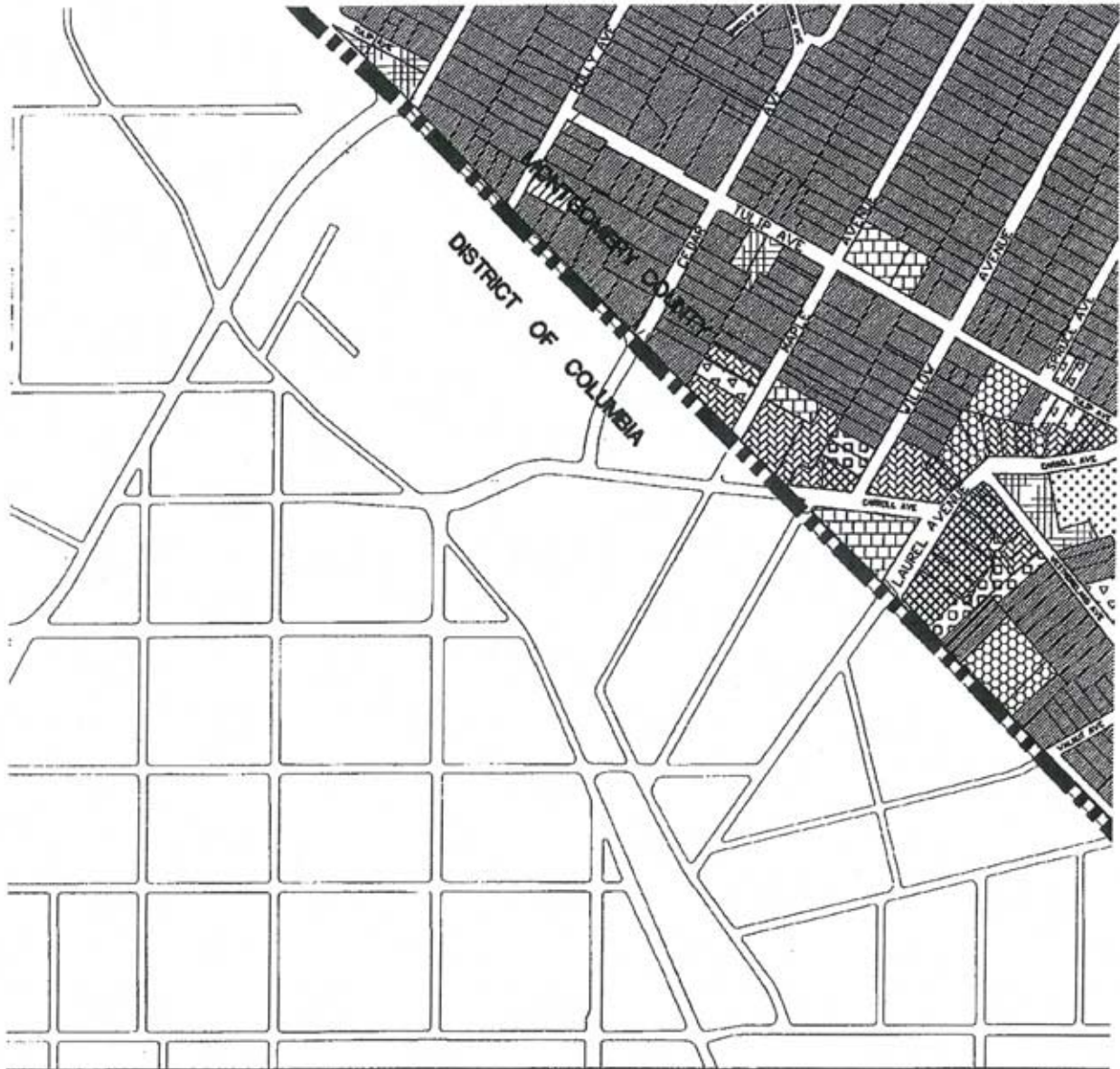


- LEGEND**
- ▬▬▬▬ Master Plan Boundary
  - Single Family Detached Residential
  - ▽▽▽ Single Family Conversion
  - ◻◻◻ Garden Apartments
  - ◻◻◻ Elevator Apartments
  - ◻◻◻ Retail
  - ◻◻◻ Industrial and Warehouse
  - ◻◻◻ Cultural and Institutional
  - ◻◻◻ Unpaved Right of Way

- ◻ Parks
- ◻ Vacant
- ◻ Parking
- ◻ Motel
- ◻ Office



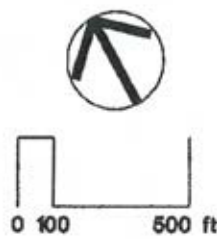


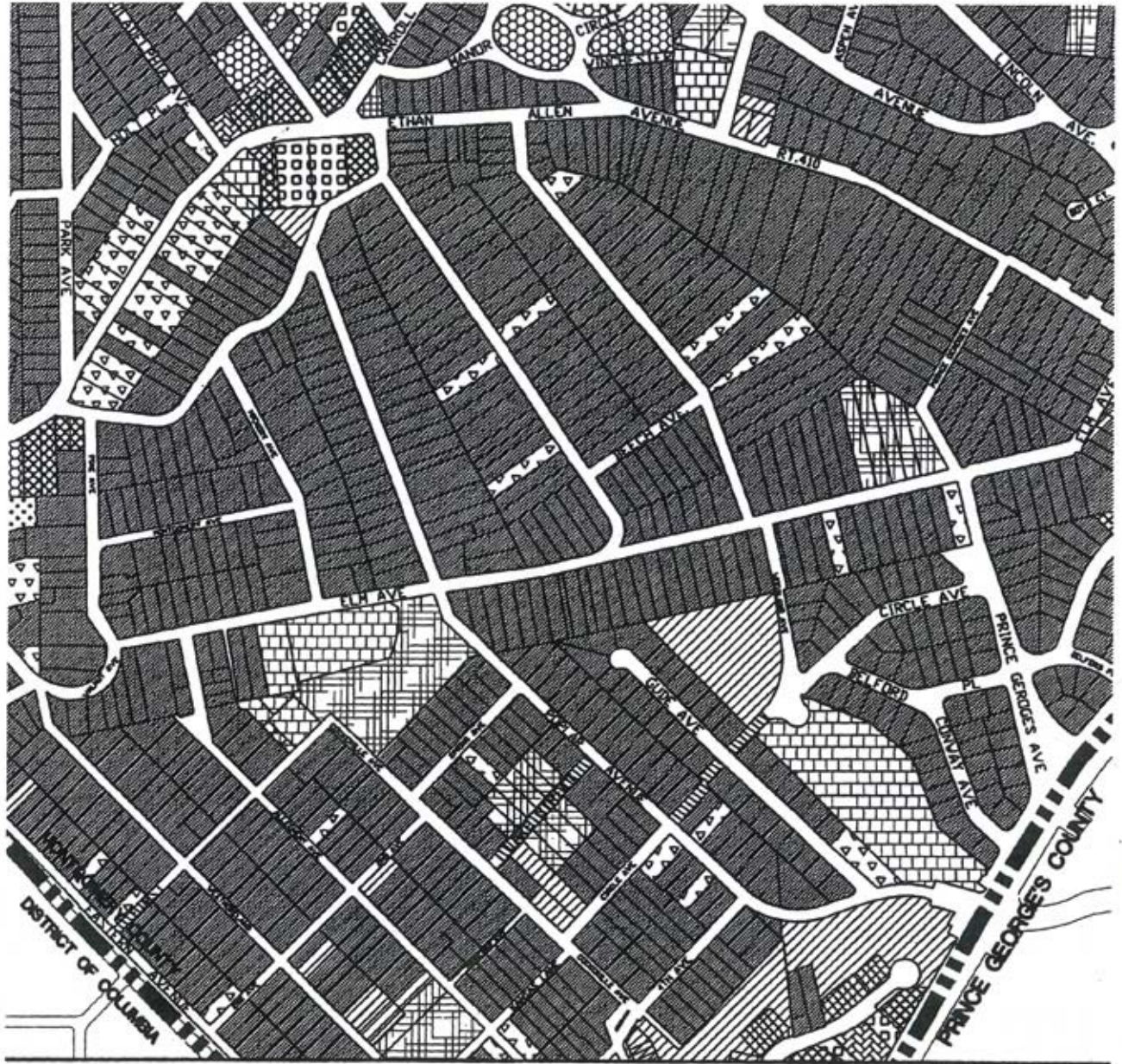


**LEGEND**

- Master Plan Boundary
- [Stippled Box] Single Family Detached Residential
- [V-shaped Box] Single Family Conversion
- [Circular Pattern Box] Garden Apartments
- [Dotted Box] Elevator Apartments
- [Cross-hatch Box] Retail
- [Vertical Line Box] Cultural and Institutional
- [Diagonal Line Box] Office


- [Grid Box] Parks
- [Diagonal Line Box] Vacant
- [Square Box] Parking

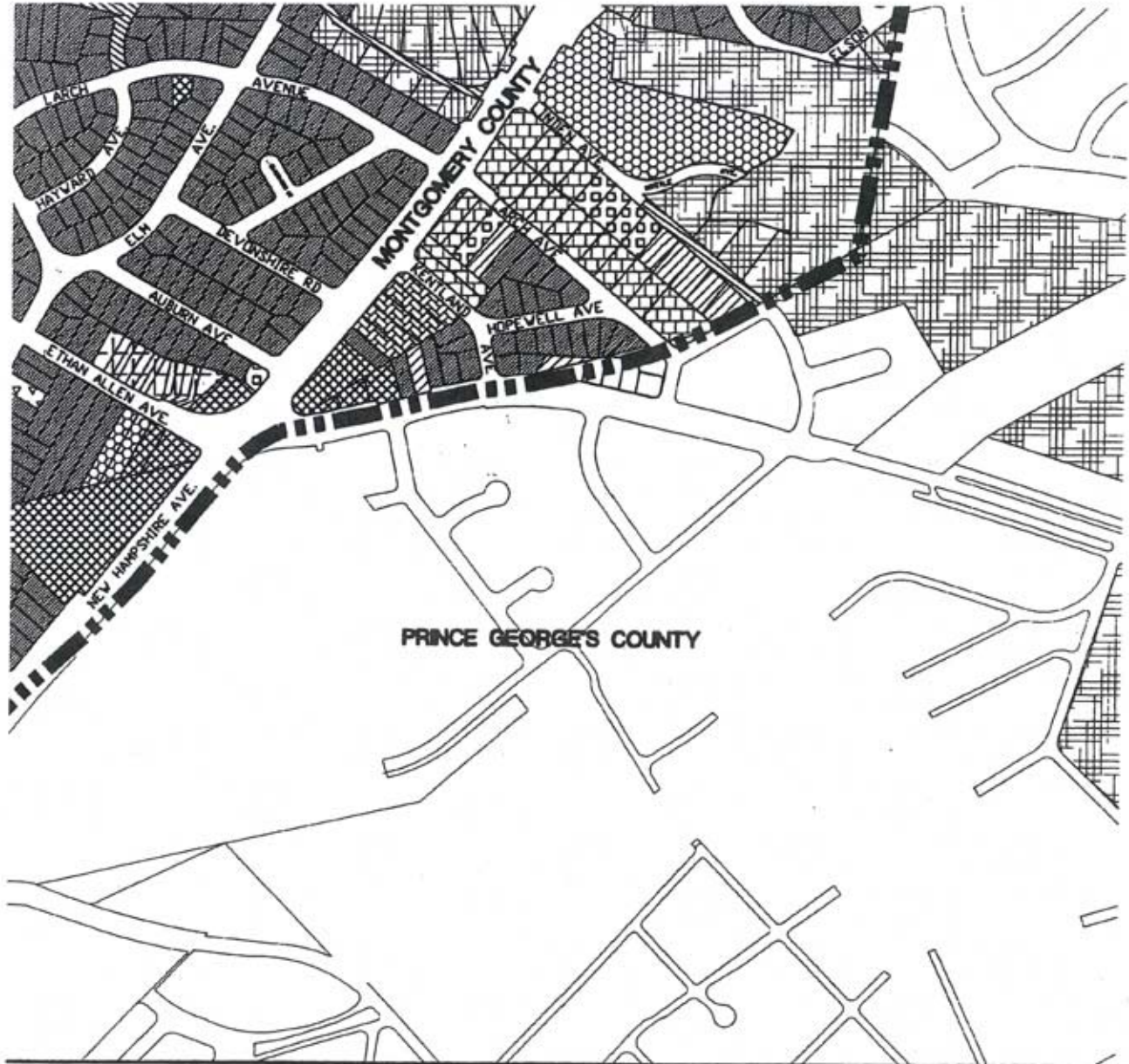




**LEGEND**

|                                    |         |        |
|------------------------------------|---------|--------|
| Master Plan Boundary               | Parks   | Office |
| Single Family Detached Residential | Vacant  |        |
| Single Family Conversion           | Parking |        |
| Garden Apartments                  |         |        |
| Elevator Apartments                |         |        |
| Retail                             |         |        |
| Cultural and Institutional         |         |        |
| Unpaved Right of Way               |         |        |





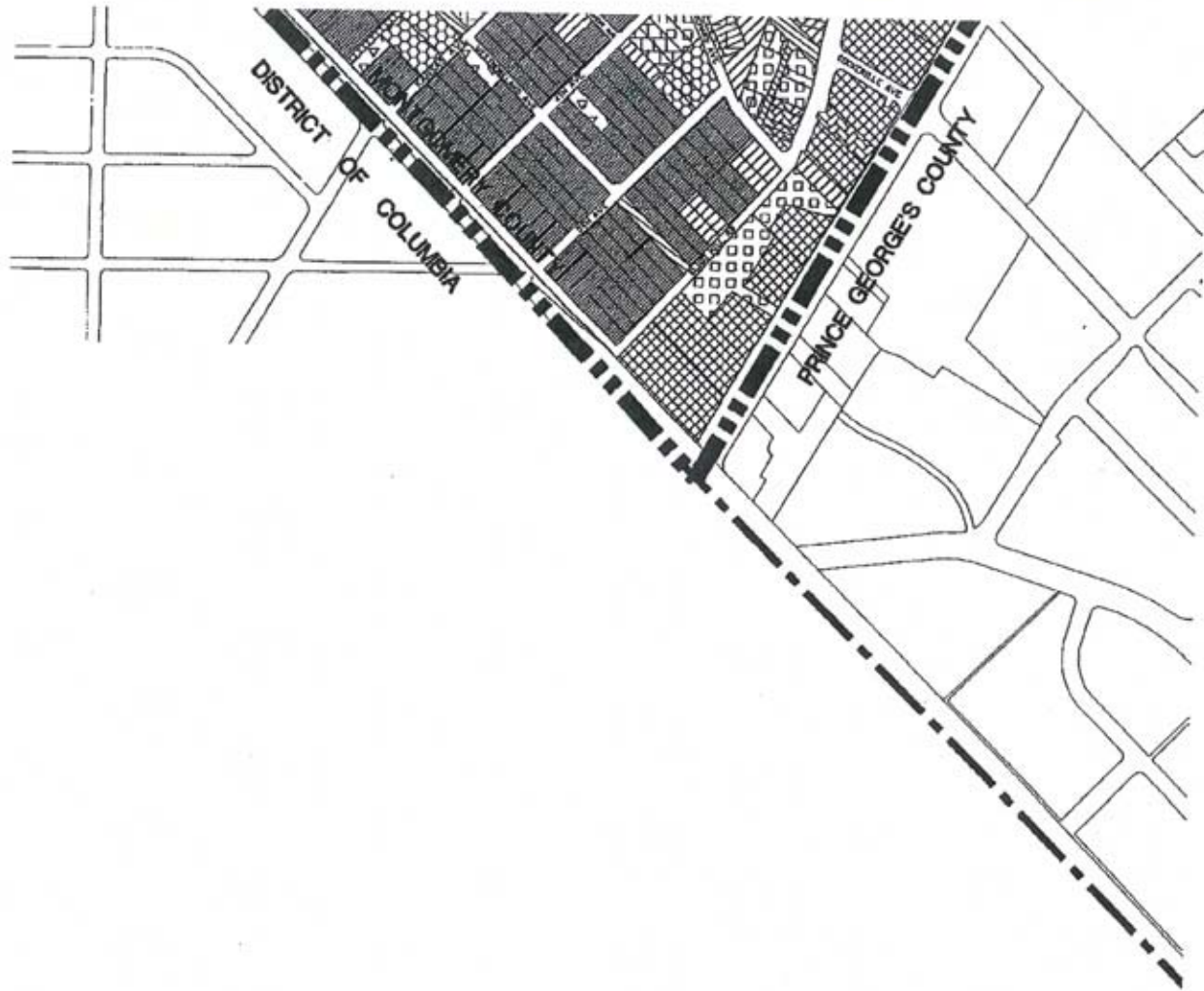
**LEGEND**

- ▬▬▬▬ Master Plan Boundary
- Single Family Detached Residential
- ▧ Townhouses
- ▨ Single Family Conversion
- ⊙ Garden Apartments
- ⊘ Retail
- ▩ Cultural and Institutional
- ▯ Unpaved Right of Way

- ▩ Parks
- ▨ Vacant
- ▩ Parking

▩ Office





**LEGEND**

|                                    |         |        |
|------------------------------------|---------|--------|
| County Line                        | Parks   | Office |
| Master Plan Boundary               | Vacant  |        |
| Single Family Detached Residential | Parking |        |
| Townhouses                         |         |        |
| Single Family Conversion           |         |        |
| Garden Apartments                  |         |        |
| Retail                             |         |        |
| Cultural and Institutional         |         |        |
| Unpaved Right of Way               |         |        |

0 100 500 ft