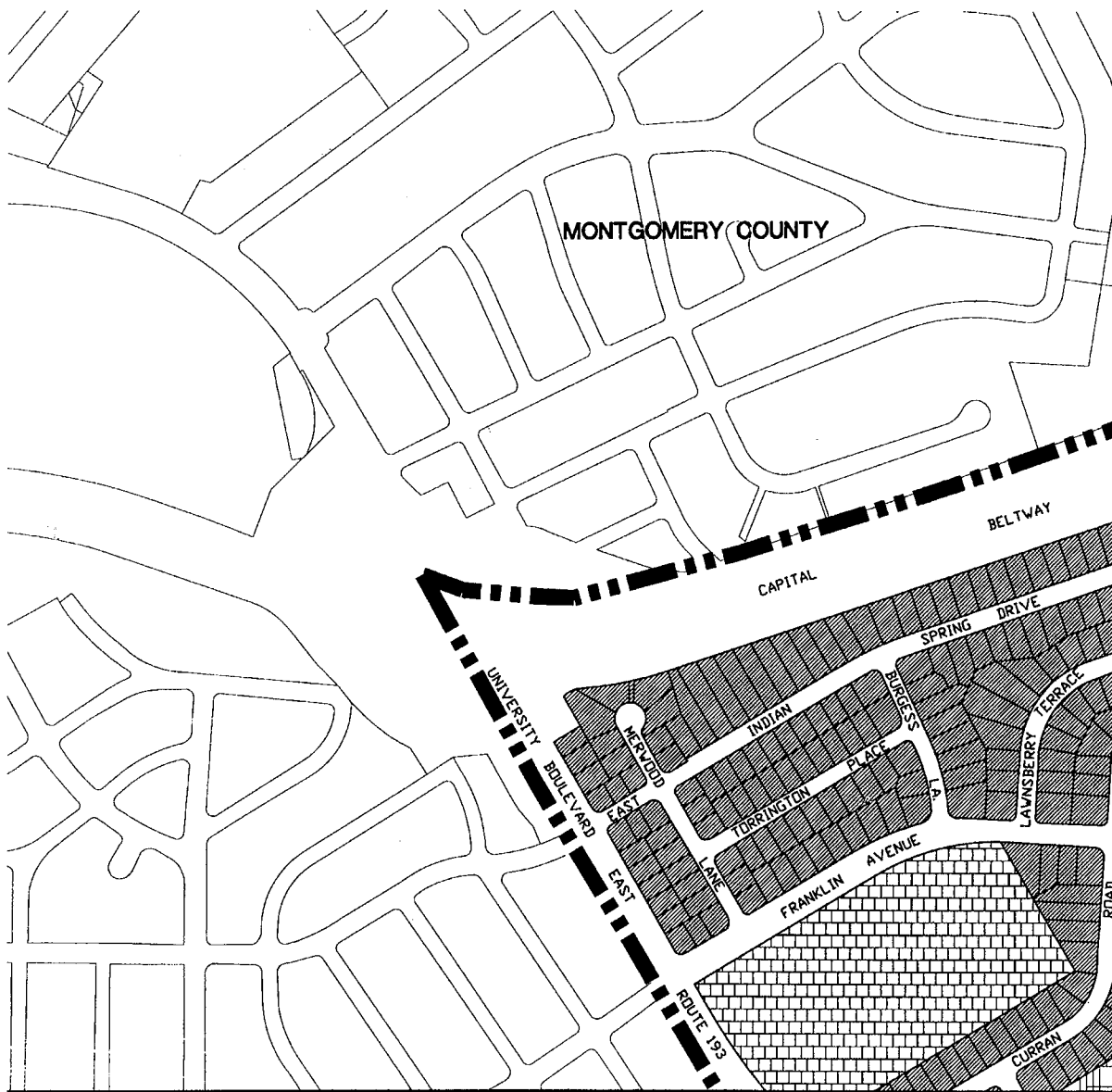
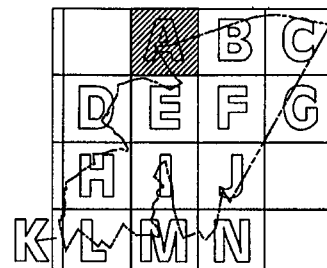
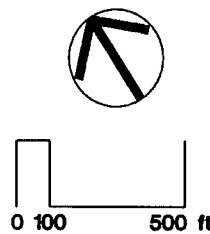


# APPENDIX A: EXISTING LAND USE



LEGEND

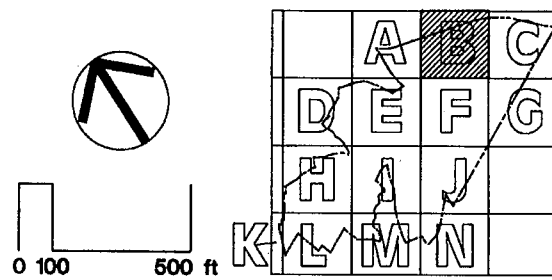
- Master Plan Boundary
- ▨ Single Family Detached Residential
- ▤ Cultural and Institutional
- ▥ Parks

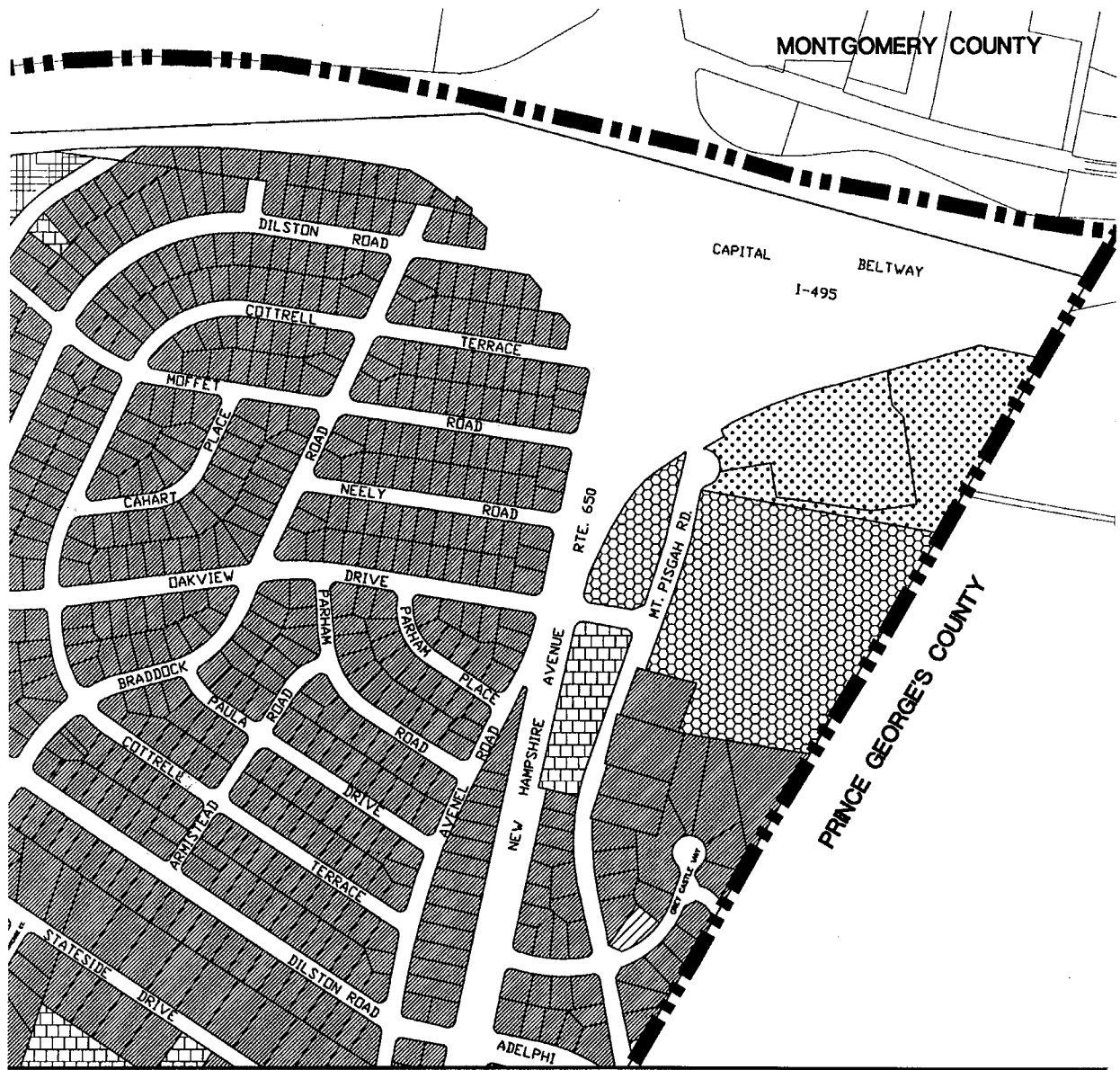




LEGEND


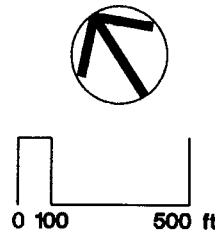
- Master Plan Boundary
- ▨ Single Family Detached Residential
- ▦ Parks
- ▧ Vacant

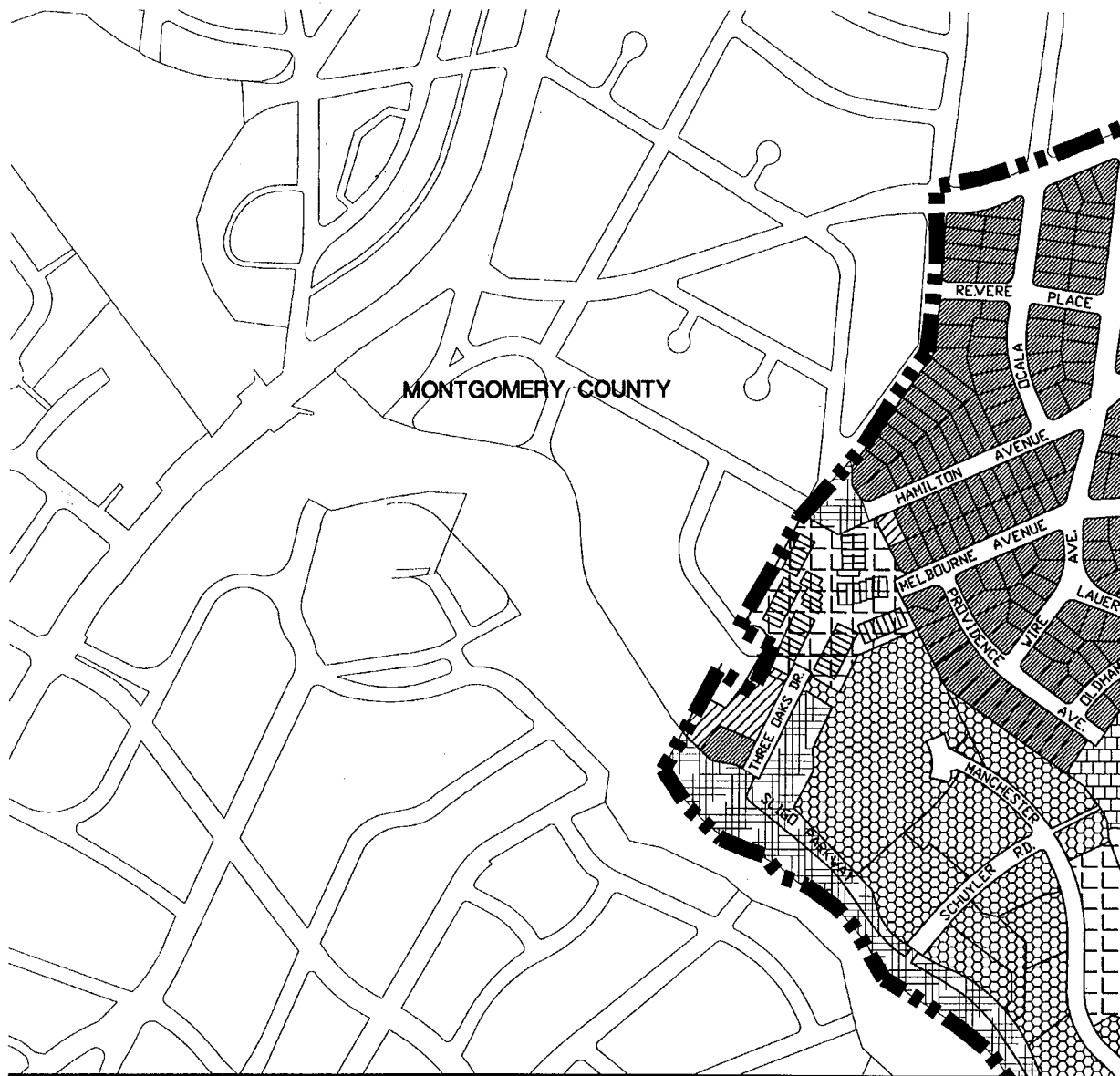




LEGEND

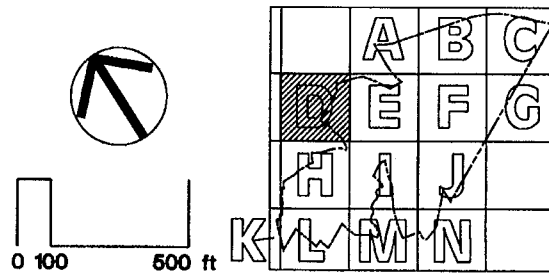
- Master Plan Boundary
- Single Family Detached Residential
- ▤ Garden Apartments
- ▥ Elevator Apartments
- ▧ Cultural and Institutional
- ▨ Parks
- ▩ Vacant













LEGEND

- Master Plan Boundary
- ▨ Single Family Detached Residential
- ▤ Townhouses
- ⊙ Garden Apartments
- ▩ Cultural and Institutional
- ▧ Parks
- ▧ Vacant

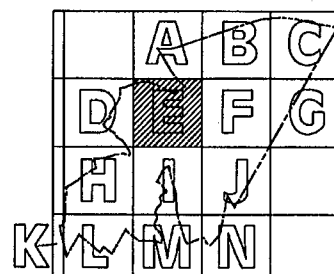


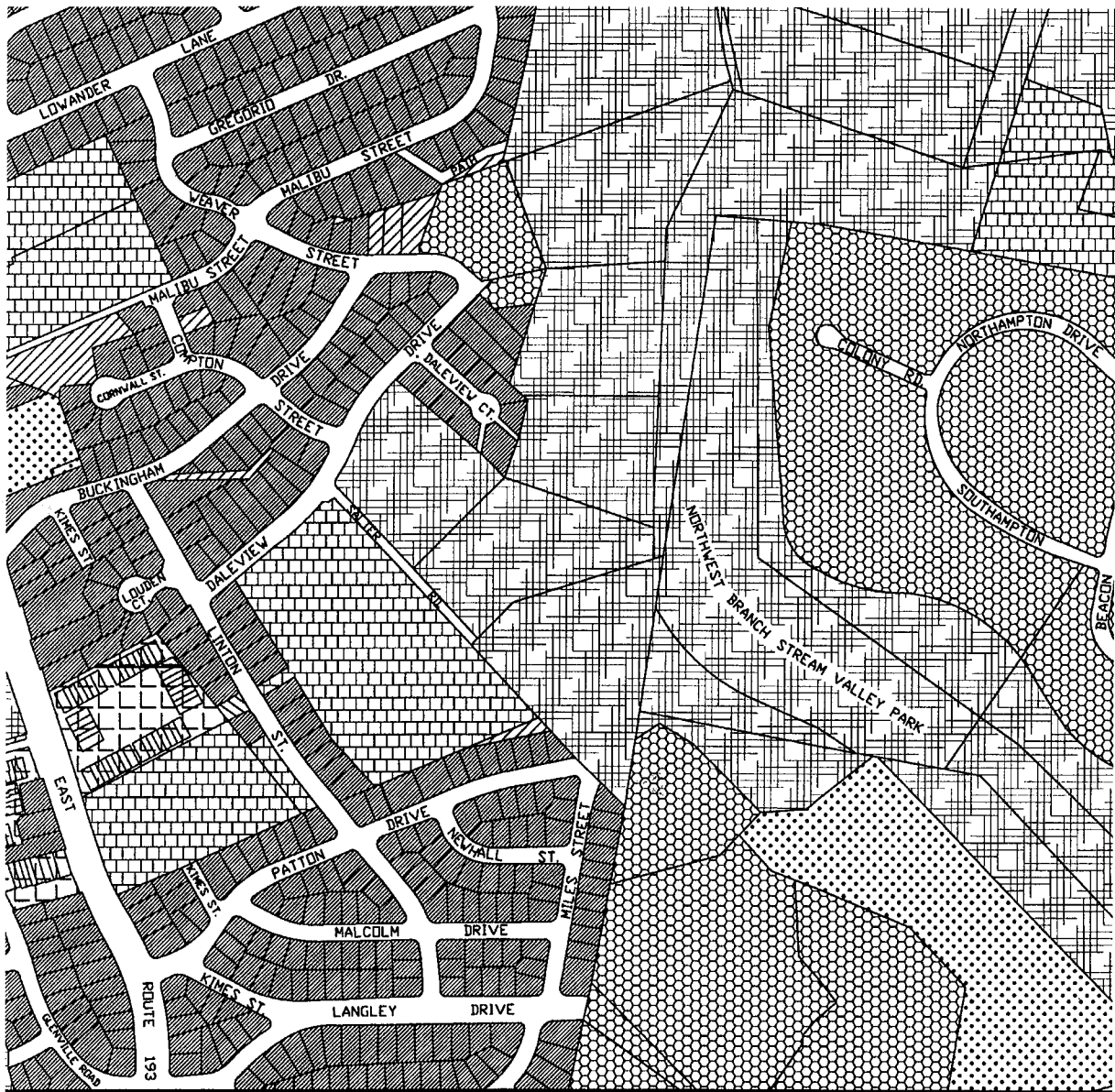
## Map 25

### LEGEND

- |   |                                    |
|---|------------------------------------|
|  | Master Plan Boundary               |
|  | Single Family Detached Residential |
|  | Townhouses                         |
|  | Garden Apartments                  |
|  | Elevator Apartments                |
|  | Office                             |
|  | Cultural and Institutional         |
|  | Parks                              |

 Vacant

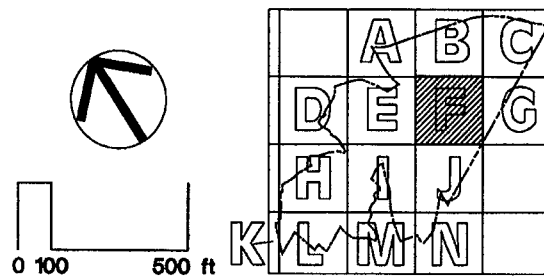




LEGEND

- Master Plan Boundary
- Single Family Detached Residential
- Townhouses
- Garden Apartments
- Elevator Apartments
- Cultural and Institutional
- Unpaved Right of Way
- Parks

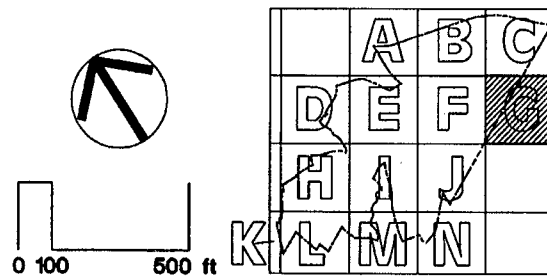
Vacant



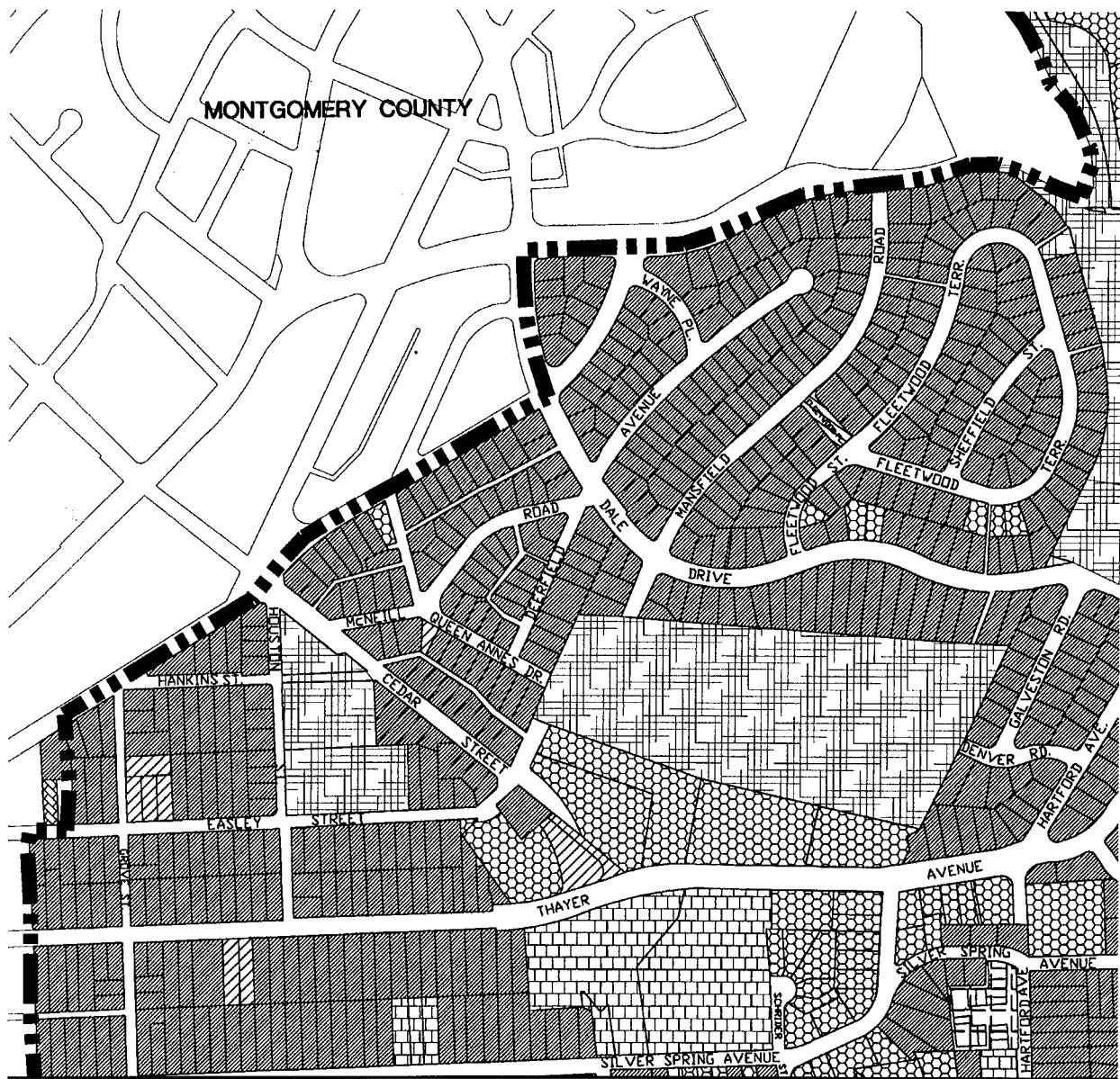


LEGEND

- Master Plan Boundary
- ▨ Single Family Detached Residential
- ⦿ Garden Apartments
- ⦿ Elevator Apartments
- ▩ Retail
- ▤ Cultural and Institutional
- ▦ Parks
- ▧ Vacant



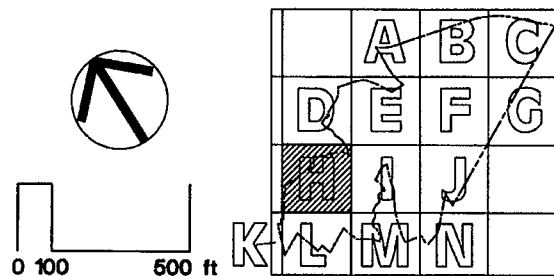




LEGEND

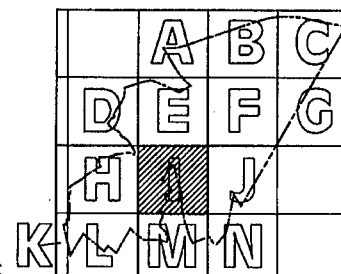

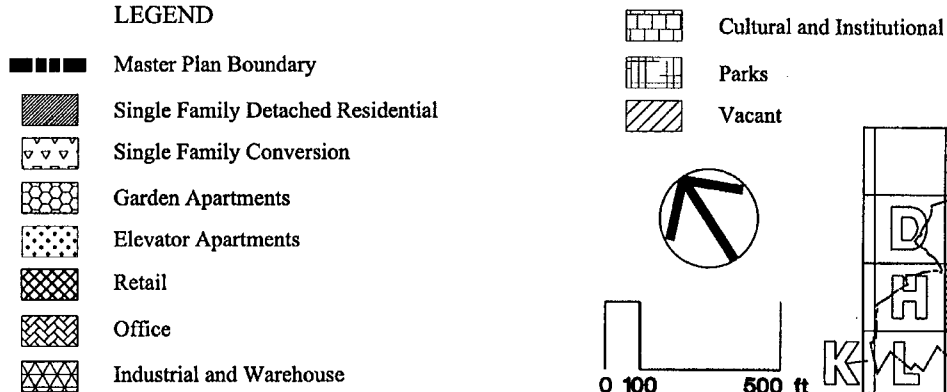
- Master Plan Boundary
- Single Family Detached Residential
- Townhouses
- Garden Apartments
- Office
- Cultural and Institutional
- Unpaved Right of Way
- Parks

Vacant





LEGEND



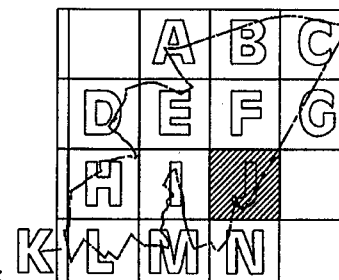

# Existing Land Use – Area J

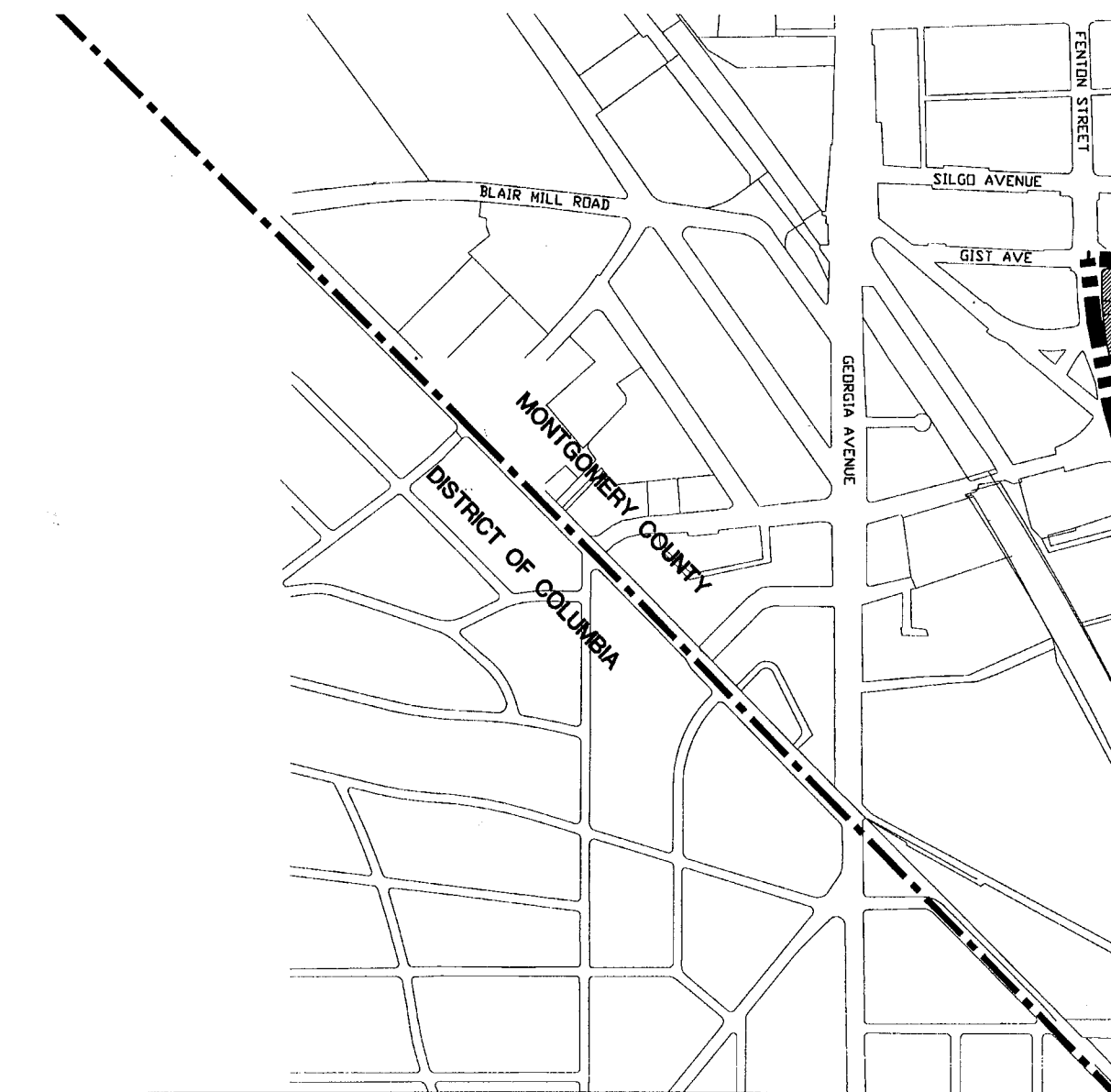
Map 30







## LEGEND

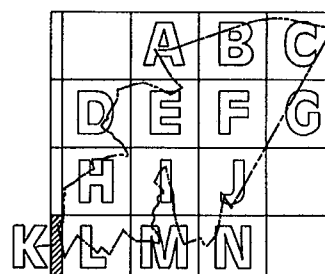
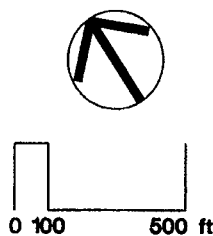
- County Line
- Master Plan Boundary
- Single Family Detached Residential
- Townhouses
- Garden Apartments
- Elevator Apartments
- Retail
- Office
- Cultural and Institutional
- Parks
- Vacant





LEGEND

-  County Line
-  Master Plan Boundary
-  Single Family Detached Residential
-  Vacant

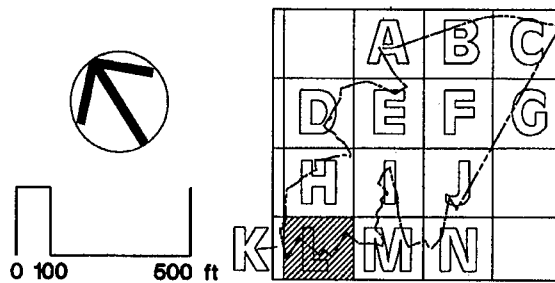


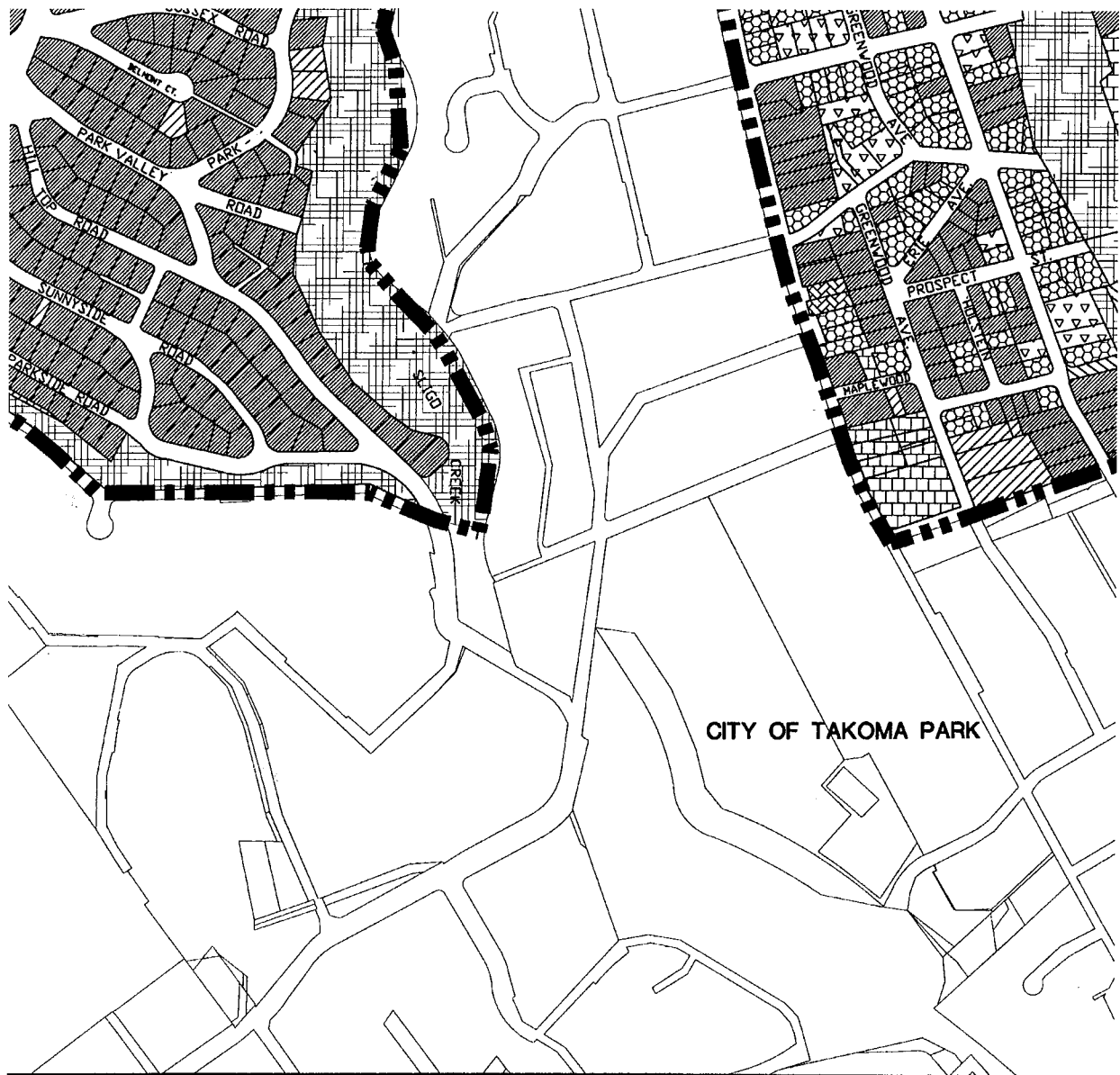


LEGEND

- Master Plan Boundary
- Single Family Detached Residential
- Townhouses
- Garden Apartments
- Retail
- Office
- Cultural and Institutional
- Parks

Vacant

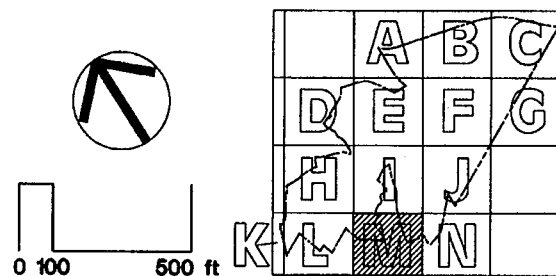




LEGEND

- Master Plan Boundary
- Single Family Detached Residential
- Single Family Conversion
- Garden Apartments
- Office
- Cultural and Institutional
- Unpaved Right of Way
- Parks

Vacant





## LEGEND

- County Line
- Master Plan Boundary
- Single Family Detached Residential
- Single Family Conversion
- Garden Apartments
- Cultural and Institutional
- Unpaved Right of Way
- Parks

Vacant

